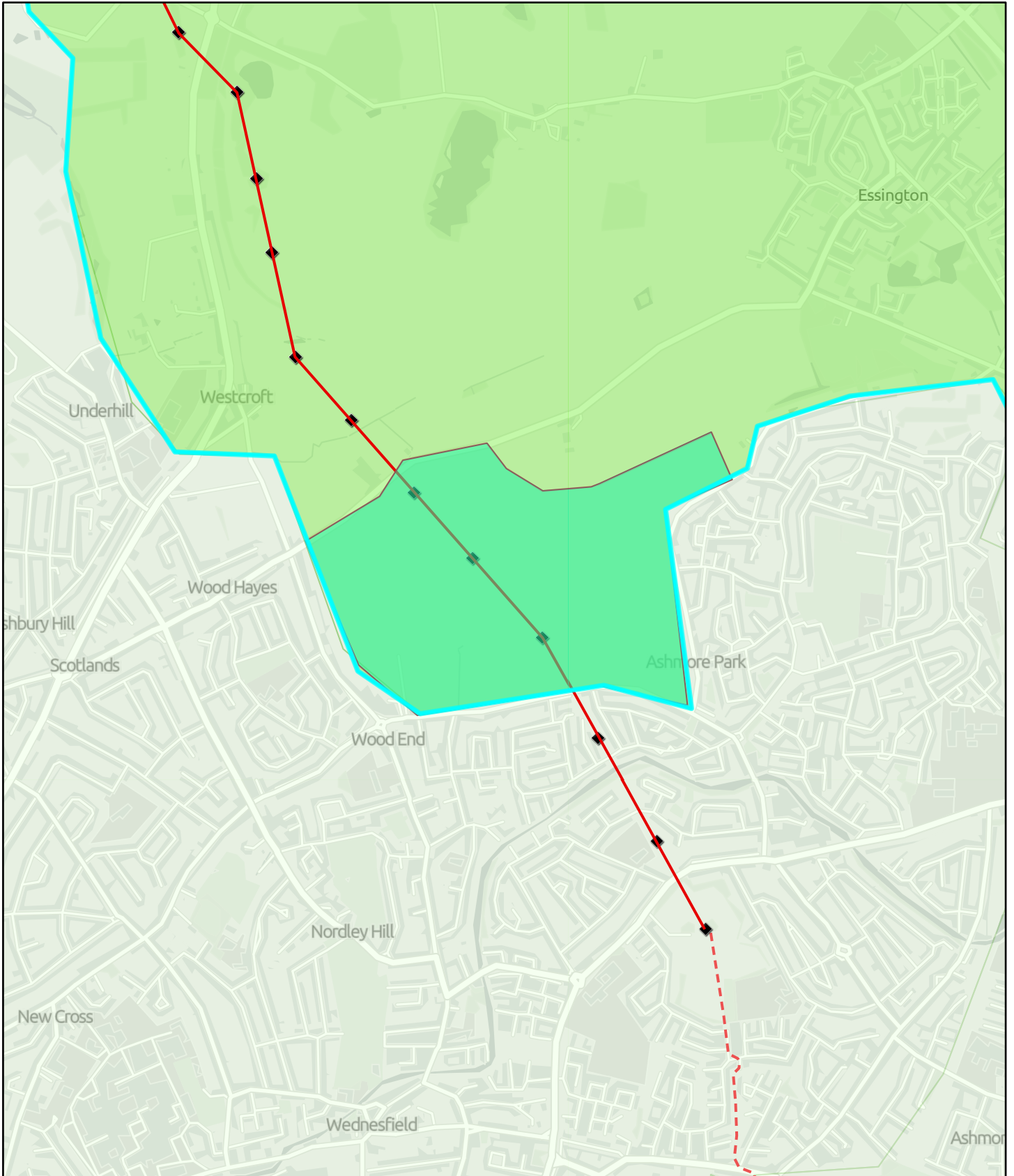












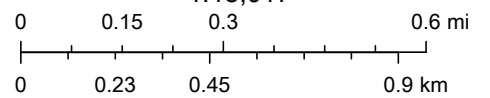
Land North of Linthouse Lane Asset Map



20/12/2022, 16:01:40

1:18,017

- | | |
|--|--|
|  Development_Plan_Monitoring_Sites_vw_9270 |  Electric_Assets_7634 |
|  Development_Plan_Monitoring_v2_7386 |  275 |
|  Electric_Assets_4020 |  Development_Plan_Monitoring_Consultations_vw_1604 |
|  275 |  Development_Plan_Monitoring_v2_977_5701 |
|  Electric_Assets_1587 |  Development_Plan_Monitoring_v2_977 |



Contains OS data © Crown Copyright and database right 2022
 Contains data from OS Zoomstack