

Quality Assurance

Date	Version	Author	Checked by	Approved by
11/01/2023	FINAL	Chris Walsh BSc (Hon), MSc (Hon) (Principal Consultant)	Louise Fox BSc (Hon), GDP Law, MSc (Hon) (Principal Consultant)	Dr Amanda Flint (Biodiversity Manager)
06/03/2023	FINAL, Rev A	Chris Walsh BSc (Hon), MSc (Hon) (Principal Consultant)	Louise Fox BSc (Hon), GDP Law, MSc (Hon) (Principal Consultant)	Dr Amanda Flint (Biodiversity Manager)

Declaration of Compliance

This study has been undertaken in accordance with British Standard 42020:2013 “Biodiversity, Code of Practice for Planning and Development”. The information which we have prepared is true, and has been prepared and provided in accordance with the Chartered Institute of Ecology and Environmental Management’s Code of Professional Conduct. We confirm that the opinions expressed are our true and professional bona fide **opinions**.

Disclaimer

The contents of this report are the responsibility of Middlemarch Environmental Ltd. It should be noted that, whilst every effort is made to meet the client’s brief, no site investigation can ensure complete assessment or prediction of the natural environment. Middlemarch Environmental Ltd accepts no responsibility or liability for any use that is made of this document other than by the client for the purposes for which it was originally commissioned **and prepared**.

Validity of Data

The findings of this study are valid for a period of 24 months from the date of survey. If works have not commenced by this date, an updated site visit should be carried out by a suitably qualified ecologist to assess any changes in the habitats present on site, and to inform a review of the conclusions and recommendations made.

Non-Technical Summary

Project Background

This report provides the Map Annex for the partnership authorities air pollution evidence base brief, (See report RT-MME-159172-02, Rev B). These maps should be viewed in context with this brief.








Contents

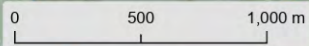
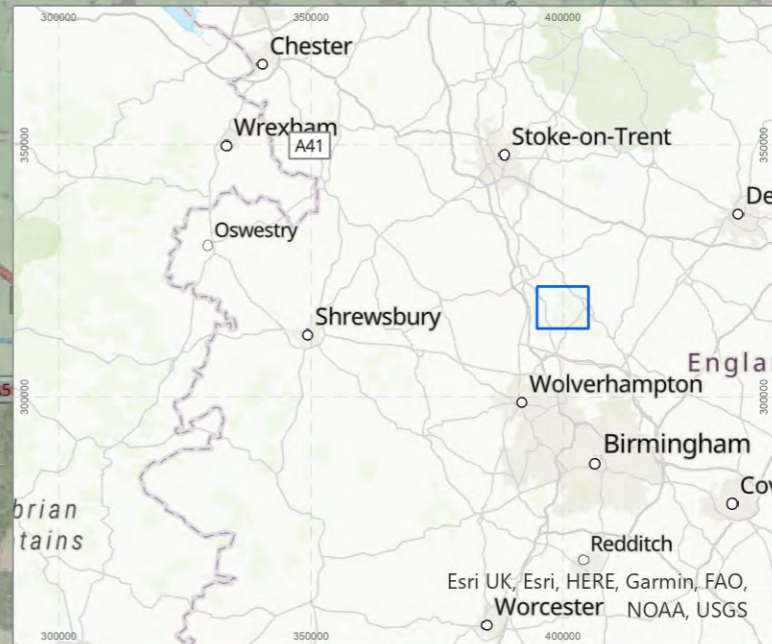
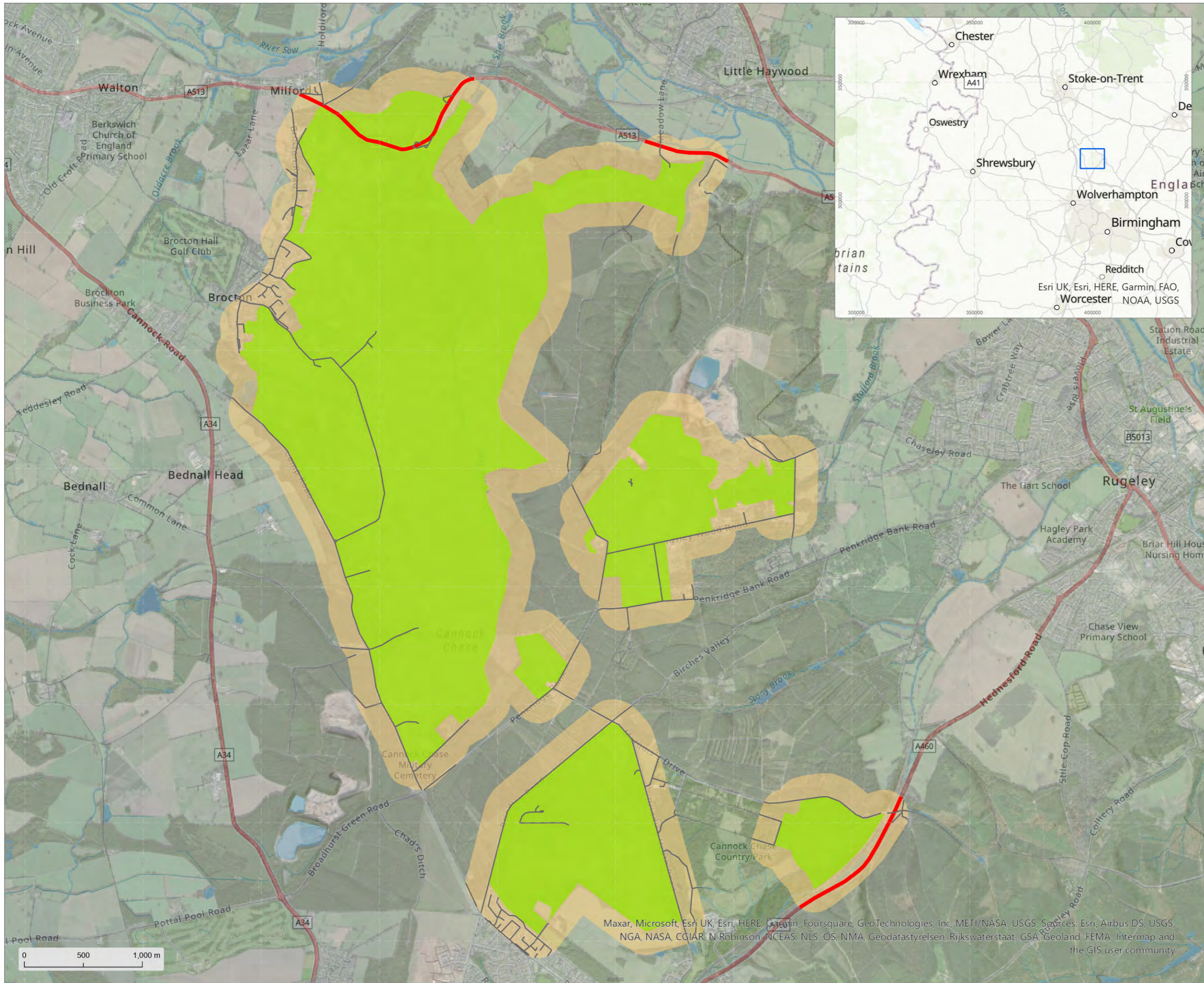
- 1. Drawings..... 5
 - Middlemarch Drawing C159172-01, Rev A: Roads within 200m of European Site 5**
 - Middlemarch Drawing C15917-02, Rev A: Location of RAP and Diffusion Tube Monitor Stations..... 20**
 - Middlemarch Drawing C15917-03, Rev A: Assessment Area and Location of Site Land Parcels 35**

1. Drawings

Middlemarch Drawing C159172-01, Rev A: Roads within 200m of European Site

Legend

-  RAMSAR site
 -  Special Area of Conservation (SAC)
 -  200 m from European Site
- Roads within 200 m of European Site**
-  Motorway
 -  A Road
 -  B Road
 -  Unclassified / minor



Maxar, Microsoft, Esri UK, Esri, HERE, Garmin, Foursquare, GeoTechnologies, Inc, METI/NASA, USGS, Sources: Esri, Airbus DS, USGS, NGA, NASA, CGIAR, N Robinson, NCEAS, NLS, OS, NMA, Geodatastyrelsen, Rijkswaterstaat, GSA, Geoland, FEMA, Intermap and the GIS user community








Project Staffordshire, Wolverhampton and Walsall	
Drawing Roads within 200 of European Sites	
Client South Staffordshire District Council	
Drawing Number C159172-01-01	Revision Rev A
Scale @ A3 1:30,000	Date March 2023
Approved By CW	Drawn By RP

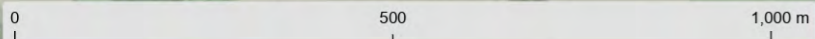


Triumph House, Birmingham Road, Allesley, Coventry CV5 9AZ
T:01676 525880
E:admin@middlemarch-environmental.com


This map is reproduced from the Ordnance Survey material with the permission of Ordnance Survey on behalf of the Controller of Her Majesty's Stationary Office. © Crown copyright. Unauthorised reproduction infringes Crown copyright and may lead to prosecution or civil proceedings. Licence number: 100040819

Legend

-  RAMSAR site
-  Special Area of Conservation (SAC)
-  200 m from European Site
- Roads within 200 m of European Site**
-  Motorway
-  A Road
-  B Road
-  Unclassified / minor



Maxar, Microsoft, Sources: Esri, Airbus DS, USGS, NGA, NASA, CGIAR, N Robinson, NCEAS, NLS, OS, NMA, Geodatastyrelsen, Rijkswaterstaat, GSA, Geoland, FEMA, Intermap and the GIS user community, Esri Community Maps Contributors, Esri UK, Esri, HERE, Garmin, Foursquare, GeoTechnologies, Inc, METI/NASA, USGS










Project		Staffordshire, Wolverhampton and Walsall	
Drawing		Roads within 200 of European Sites	
Client		South Staffordshire District Council	
Drawing Number	Revision	C159172-01-01	Rev A
Scale @ A3	Date	1:10,000	March 2023
Approved By	Drawn By	CW	RP


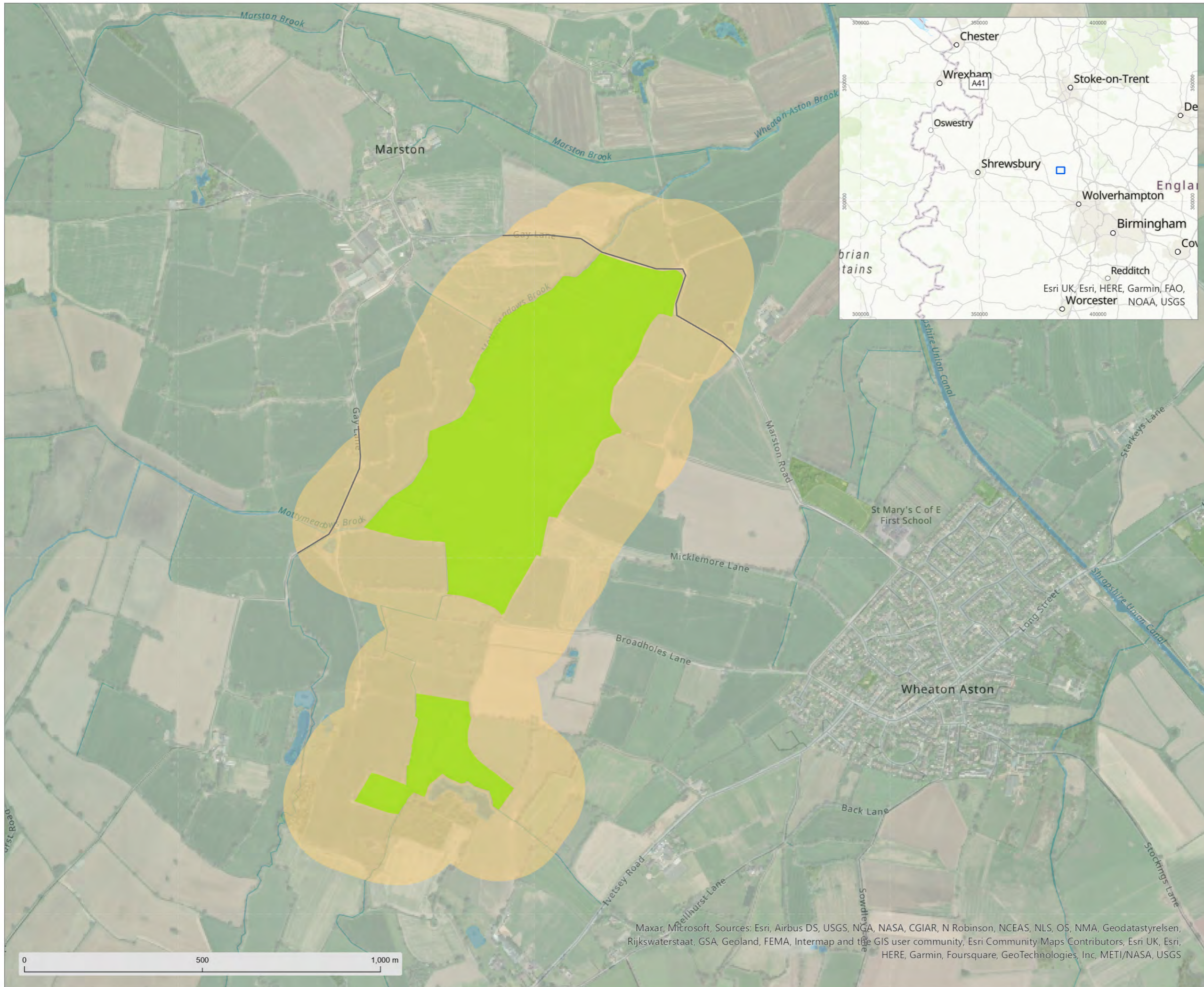


Triumph House, Birmingham Road, Allesley, Coventry CV5 9AZ
T:01676 525880
E:admin@middlemarch-environmental.com

This map is reproduced from the Ordnance Survey material with the permission of Ordnance Survey on behalf of the Controller of Her Majesty's Stationary Office. © Crown copyright. Unauthorised reproduction infringes Crown copyright and may lead to prosecution of civil proceedings. Licence Number: 100040819

Legend

-  RAMSAR site
 -  Special Area of Conservation (SAC)
 -  200 m from European Site
- Roads within 200 m of European Site**
-  Motorway
 -  A Road
 -  B Road
 -  Unclassified / minor



Project		Staffordshire, Wolverhampton and Walsall	
Drawing		Roads within 200 of European Sites	
Client		South Staffordshire District Council	
Drawing Number	Revision	C159172-01-01	Rev A
Scale @ A3	Date	1:10,000	March 2023
Approved By	Drawn By	CW	RP










Triumph House, Birmingham Road, Allesley, Coventry CV5 9AZ
T:01676 525880
E:admin@middlemarch-environmental.com

Maxar, Microsoft, Sources: Esri, Airbus DS, USGS, NGA, NASA, CGIAR, N Robinson, NCEAS, NLS, OS, NMA, Geodatastyrelsen, Rijkswaterstaat, GSA, Geoland, FEMA, Intermap and the GIS user community, Esri Community Maps Contributors, Esri UK, Esri, HERE, Garmin, Foursquare, GeoTechnologies, Inc, METI/NASA, USGS

This map is reproduced from the Ordnance Survey material with the permission of Ordnance Survey on behalf of The Controller of Her Majesty's Stationary Office. © Crown copyright. Unauthorised reproduction infringes Crown copyright and may lead to prosecution of civil proceedings. Licence Number: 100040819

Legend

-  RAMSAR site
-  Special Area of Conservation (SAC)
-  200 m from European Site
- Roads within 200 m of European Site**
-  Motorway
-  A Road
-  B Road
-  Unclassified / minor



Project
Staffordshire, Wolverhampton and Walsall

Drawing
Roads within 200 of European Sites

Client
South Staffordshire District Council

Drawing Number C159172-01-01	Revision Rev A
---------------------------------	-------------------

Scale @ A3 1:10,000	Date March 2023
------------------------	--------------------

Approved By CW	Drawn By RP
-------------------	----------------










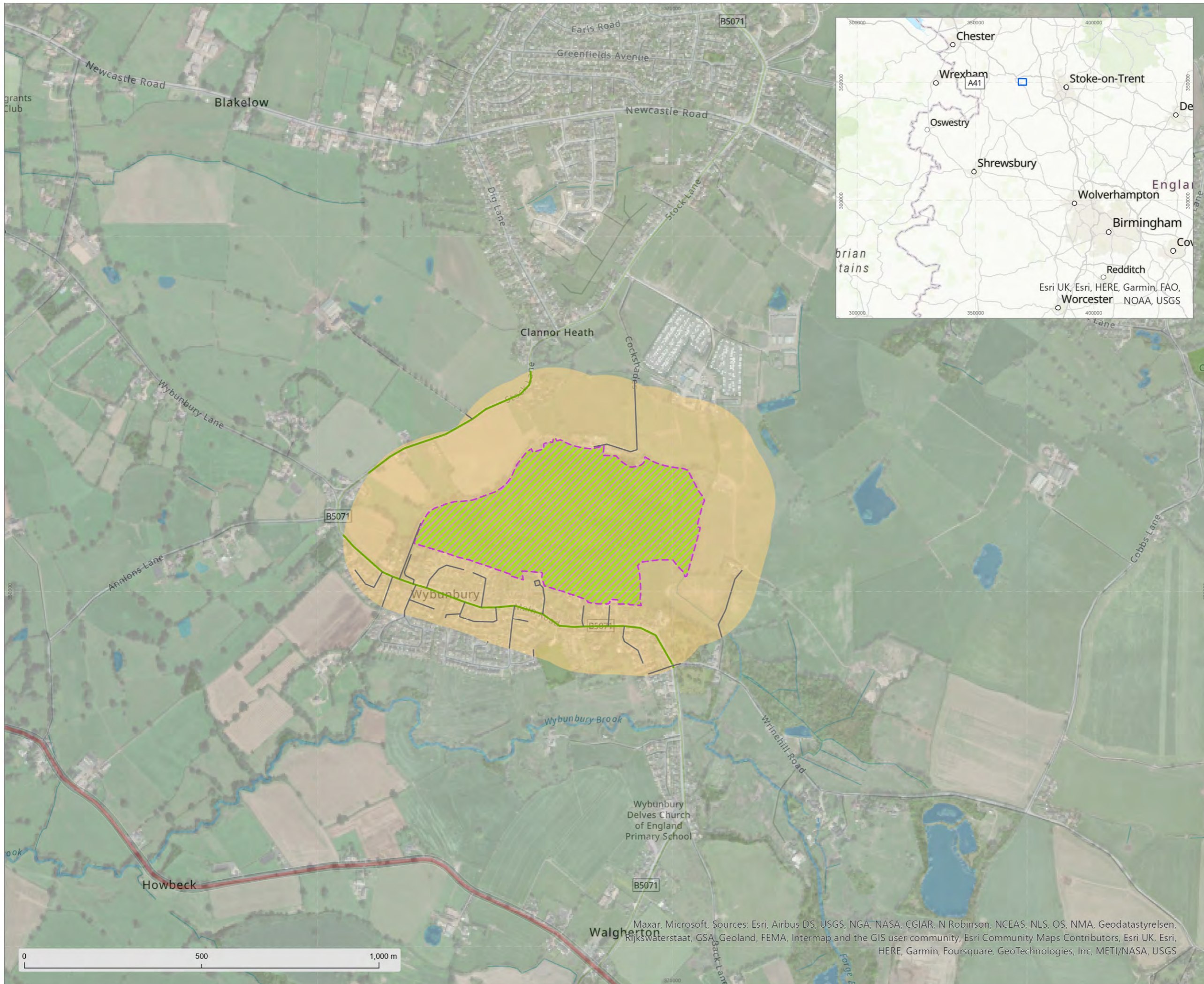
Triumph House, Birmingham Road, Allesley, Coventry CV5 9AZ
T:01676 525880
E:admin@middlesmarch-environmental.com

This map is reproduced from the Ordnance Survey material with the permission of Ordnance Survey on behalf of the Controller of Her Majesty's Stationary Office. © Crown copyright. Unauthorised reproduction infringes Crown copyright and may lead to prosecution of civil proceedings. Licence Number: 100040819


Maxar, Microsoft, Sources: Esri, Airbus DS, USGS, NGA, NASA, CGIAR, N Robinson, NCEAS, NLS, OS, NMA, Geodatastyrelsen, Rijkswaterstaat, GSA, Geoland, FEMA, Intermap and the GIS user community, Esri Community Maps Contributors, Esri UK, Esri, HERE, Garmin, Foursquare, GeoTechnologies, Inc, METI/NASA, USGS

Legend

-  RAMSAR site
-  Special Area of Conservation (SAC)
-  200 m from European Site
- Roads within 200 m of European Site**
-  Motorway
-  A Road
-  B Road
-  Unclassified / minor



West Midlands Mosses SAC / Midlands Meres & Mosses - Phase 1 Ramsar Site (Wybunbury Moss)



Project: Staffordshire, Wolverhampton and Walsall

Drawing: Roads within 200 of European Sites

Client: South Staffordshire District Council

Drawing Number: C159172-01-01	Revision: Rev A
-------------------------------	-----------------

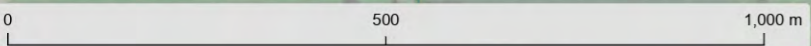
Scale @ A3: 1:10,000	Date: March 2023
----------------------	------------------

Approved By: CW	Drawn By: RP
-----------------	--------------










Triumph House, Birmingham Road, Allesley, Coventry CV5 9AZ
T:01676 525880
E:admin@middlemarch-environmental.com

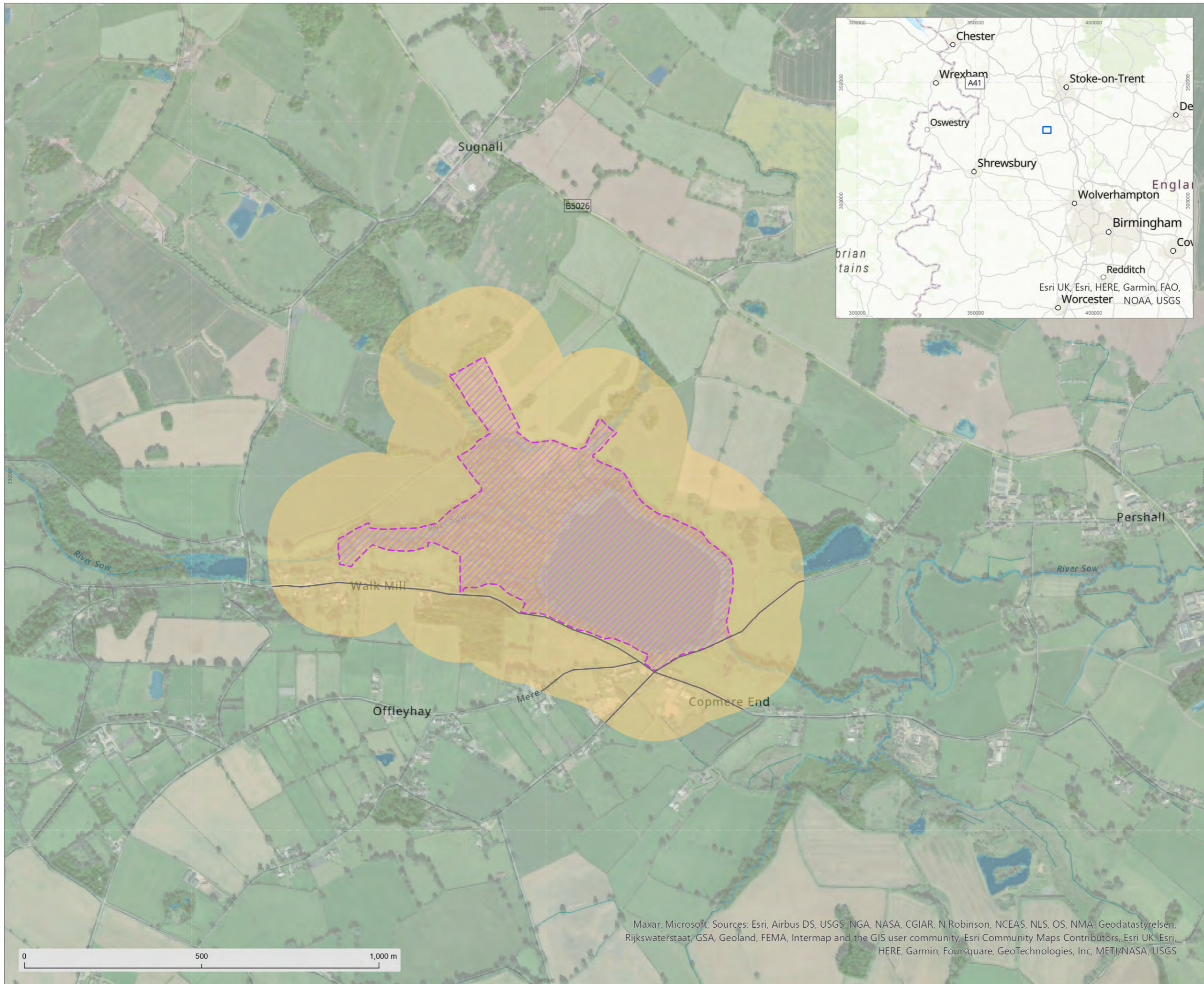
This map is reproduced from the Ordnance Survey material with the permission of Ordnance Survey on behalf of the Controller of Her Majesty's Stationary Office. © Crown copyright. Unauthorised reproduction infringes Crown copyright and may lead to prosecution or civil proceedings. Licence Number: 100040819



Maxar, Microsoft, Sources: Esri, Airbus DS, USGS, NGA, NASA, CGIAR, N Robinson, NCEAS, NLS, OS, NMA, Geodatastyrelsen, Rijkswaterstaat, GSA, Geoland, FEMA, Intermap and the GIS user community, Esri Community Maps Contributors, Esri UK, Esri, HERE, Garmin, Foursquare, GeoTechnologies, Inc, METI/NASA, USGS

Legend

-  RAMSAR site
-  Special Area of Conservation (SAC)
-  200 m from European Site
- Roads within 200 m of European Site**
-  Motorway
-  A Road
-  B Road
-  Unclassified / minor



Project
Staffordshire, Wolverhampton and Walsall

Drawing
Roads within 200 of European Sites

Client
South Staffordshire District Council

Drawing Number C159172-01-01	Revision Rev A
---------------------------------	-------------------

Scale @ A3 1:10,000	Date March 2023
------------------------	--------------------

Approved By CW	Drawn By RP
-------------------	----------------










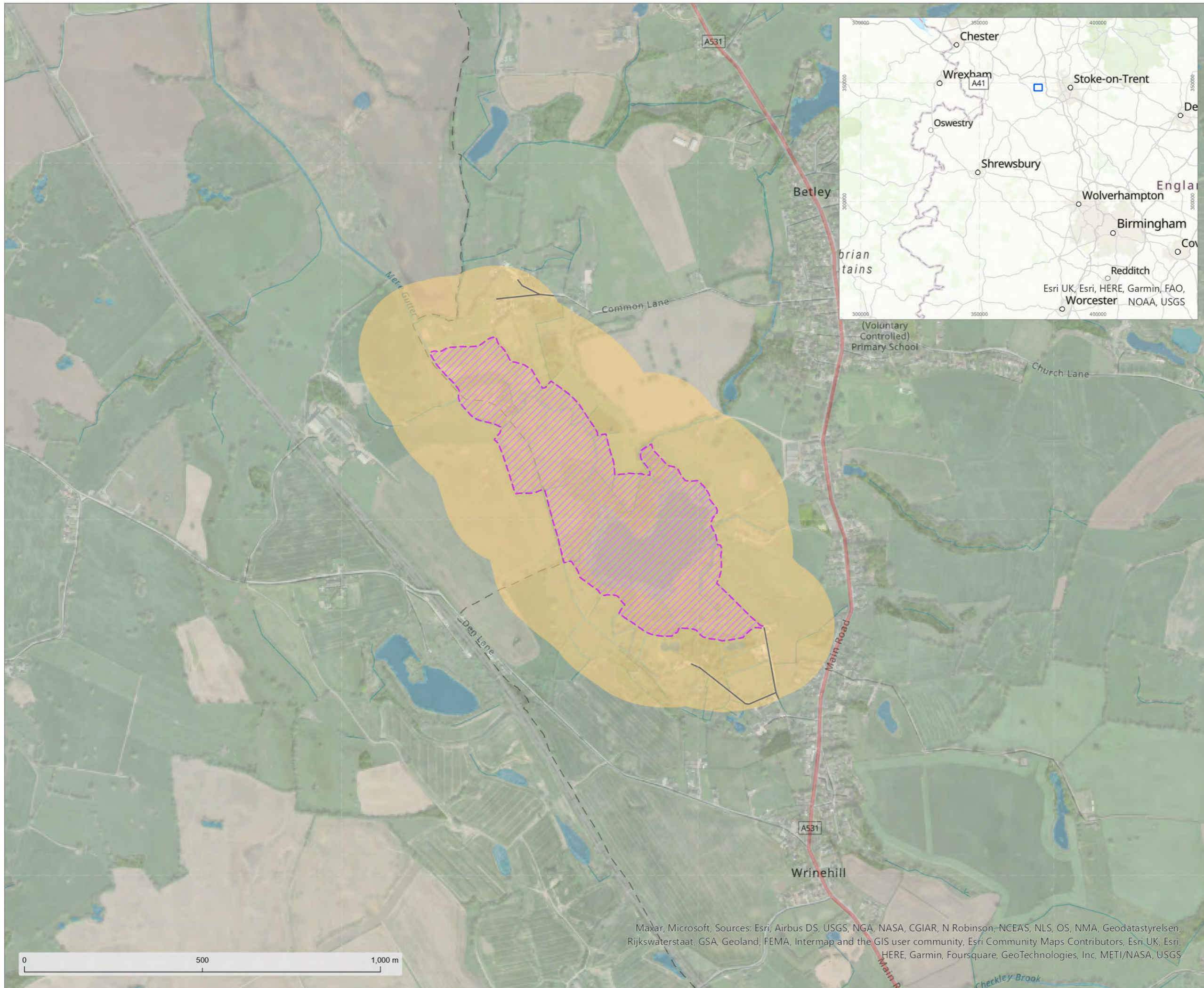
Triumph House, Birmingham Road, Allesley, Coventry CV5 9AZ
T:01676 525880
E:admin@middlemarch-environmental.com

This map is reproduced from the Ordnance Survey material with the permission of Ordnance Survey on behalf of the Controller of Her Majesty's Stationary Office. © Crown copyright. Unauthorised reproduction infringes Crown copyright and may lead to prosecution of civil proceedings. Licence Number: 100040819

Maxar, Microsoft, Sources: Esri, Airbus DS, USGS, NGA, NASA, CGIAR, N Robinson, NCEAS, NLS, OS, NMA, Geodastystrelsen, Rijkswaterstaat, GSA, Geoland, FEMA, Intermap and the GIS user community, Esri Community Maps Contributors, Esri UK, Esri, HERE, Garmin, Foursquare, GeoTechnologies, Inc, METI/NASA, USGS

Legend

-  RAMSAR site
-  Special Area of Conservation (SAC)
-  200 m from European Site
- Roads within 200 m of European Site**
-  Motorway
-  A Road
-  B Road
-  Unclassified / minor



Project
Staffordshire, Wolverhampton and Walsall

Drawing
Roads within 200 of European Sites

Client
South Staffordshire District Council

Drawing Number C159172-01-01	Revision Rev A
---------------------------------	-------------------

Scale @ A3 1:10,000	Date March 2023
------------------------	--------------------

Approved By CW	Drawn By RP
-------------------	----------------

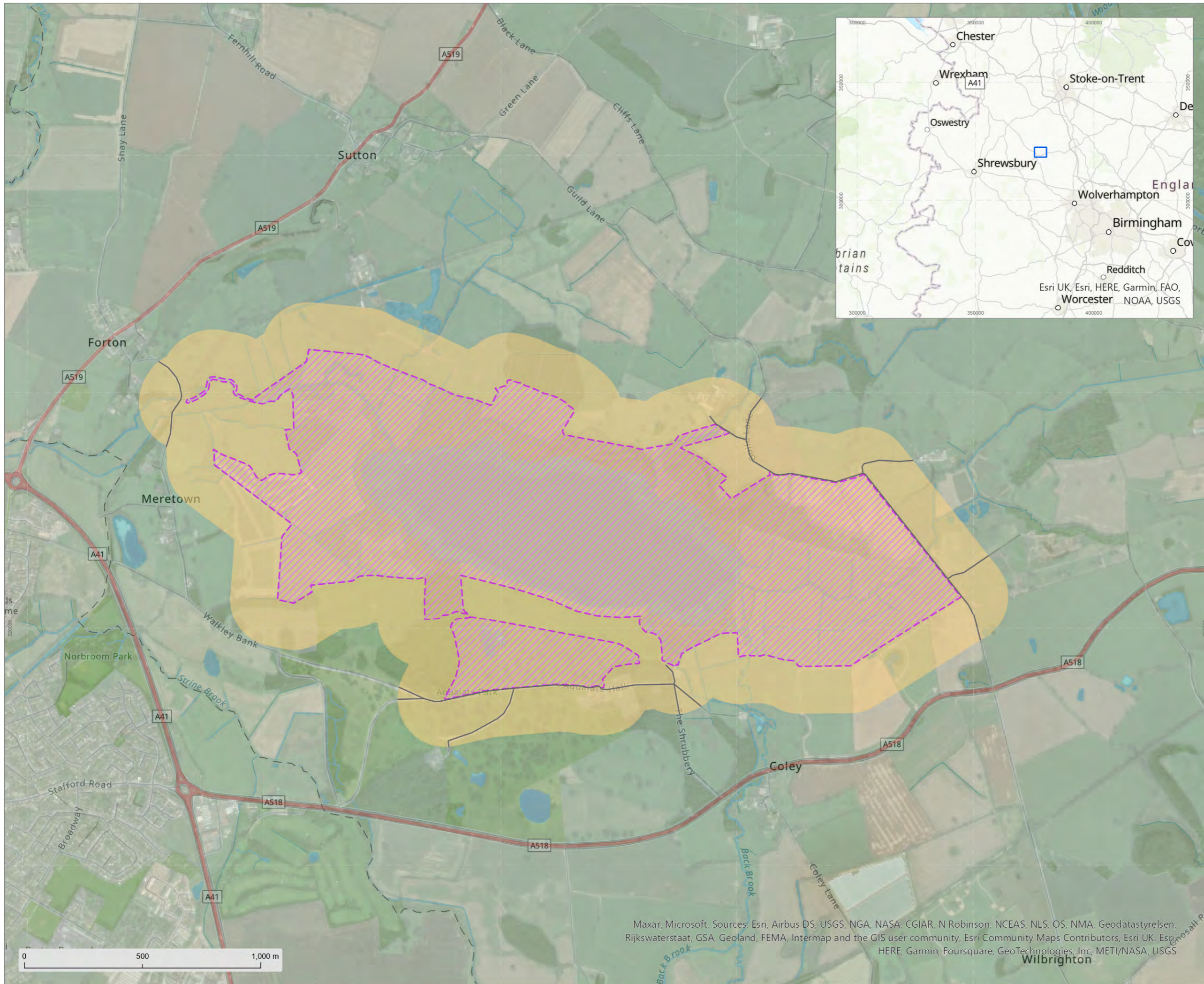


MIDDLEMARCH

Triumph House, Birmingham Road, Allesley, Coventry CV5 9AZ
T:01676 525880
E:admin@middlemarch-environmental.com

This map is reproduced from the Ordnance Survey material with the permission of Ordnance Survey on behalf of the Controller of Her Majesty's Stationary Office. © Crown copyright. Unauthorised reproduction infringes Crown copyright and may lead to prosecution of civil proceedings. Licence number: 100040819

Maxar, Microsoft, Sources: Esri, Airbus DS, USGS, NGA, NASA, CGIAR, N Robinson, NCEAS, NLS, OS, NMA, Geodatastyrelsen, Rijkswaterstaat, GSA, Geoland, FEMA, Intermap and the GIS user community, Esri Community Maps Contributors, Esri UK, Esri, HERE, Garmin, Foursquare, GeoTechnologies, Inc, METI/NASA, USGS



Legend

- RAMSAR site
- Special Area of Conservation (SAC)
- 200 m from European Site
- Roads within 200 m of European Site**
- Motorway
- A Road
- B Road
- Unclassified / minor



Project		Staffordshire, Wolverhampton and Walsall	
Drawing		Roads within 200 of European Sites	
Client		South Staffordshire District Council	
Drawing Number	Revision	C159172-01-01	Rev A
Scale @ A3	Date	1:15,000	March 2023
Approved By	Drawn By	CW	RP










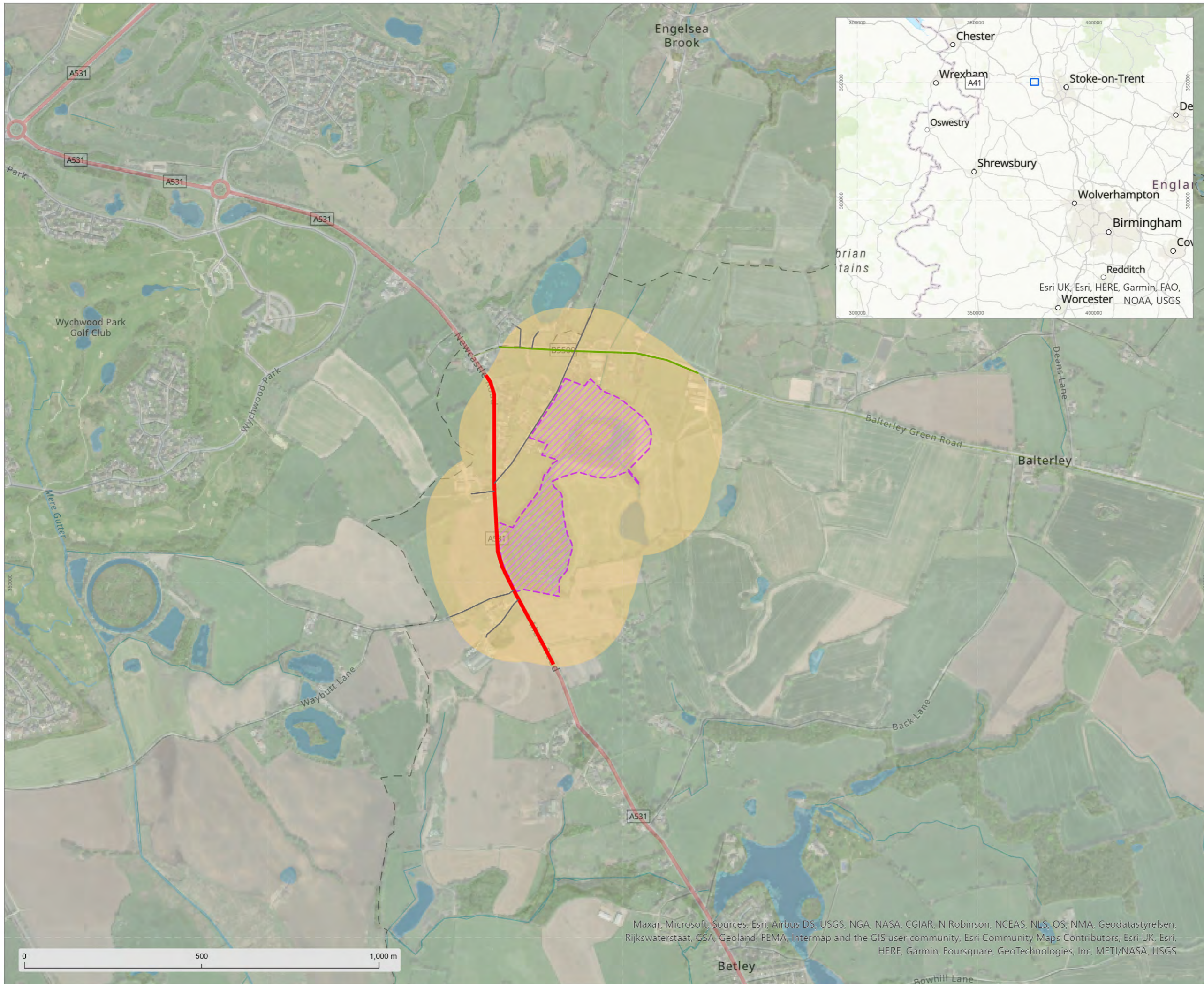
Triumph House, Birmingham Road, Allesley, Coventry CV5 9AZ
T:01676 525880
E:admin@middlemarch-environmental.com

This map is reproduced from the Ordnance Survey material with the permission of Ordnance Survey on behalf of the Controller of Her Majesty's Stationary Office. © Crown copyright. Unauthorised reproduction infringes Crown copyright and may lead to prosecution or civil proceedings. Licence Number: 10004019

Maxar, Microsoft, Sources: Esri, Airbus DS, USGS, NGA, NASA, CGIAR, N Robinson, NCEAS, NLS, OS, NMA, Geodatastyrelsen, Rijkswaterstaat, GSA, Geoland, FEMA, Intermap and the GIS user community, Esri Community Maps Contributors, Esri UK, Esri, HERE, Garmin, Foursquare, GeoTechnologies, Inc, METI/NASA, USGS

Legend

-  RAMSAR site
 -  Special Area of Conservation (SAC)
 -  200 m from European Site
- Roads within 200 m of European Site**
-  Motorway
 -  A Road
 -  B Road
 -  Unclassified / minor



Project		Staffordshire, Wolverhampton and Walsall	
Drawing		Roads within 200 of European Sites	
Client		South Staffordshire District Council	
Drawing Number	Revision	C159172-01-01	Rev A
Scale @ A3	Date	1:10,000	March 2023
Approved By	Drawn By	CW	RP











Triumph House, Birmingham Road, Allesley, Coventry CV5 9AZ
T:01676 525880
E:admin@middlesmarch-environmental.com

This map is reproduced from the Ordnance Survey material with the permission of Ordnance Survey on behalf of the Controller of Her Majesty's Stationary Office. © Crown copyright. Unauthorised reproduction infringes Crown copyright and may lead to prosecution or civil proceedings. Licence Number: 100040819

Maxar, Microsoft, Sources: Esri, Airbus DS, USGS, NGA, NASA, CGIAR, N Robinson, NCEAS, NLS, OS, NMA, Geodatastyrelsen, Rijkswaterstaat, GSA, Geoland, FEMA, Intermap and the GIS user community, Esri Community Maps Contributors, Esri UK, Esri, HERE, Garmin, Foursquare, GeoTechnologies, Inc, METI/NASA, USGS

Legend

-  RAMSAR site
 -  Special Area of Conservation (SAC)
 -  200 m from European Site
- Roads within 200 m of European Site**
-  Motorway
 -  A Road
 -  B Road
 -  Unclassified / minor



Project
Staffordshire, Wolverhampton and Walsall

Drawing
Roads within 200 of European Sites

Client
South Staffordshire District Council

Drawing Number C159172-01-01	Revision Rev A
---------------------------------	-------------------

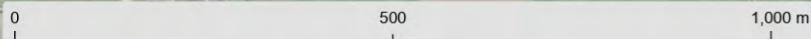
Scale @ A3 1:10,000	Date March 2023
------------------------	--------------------

Approved By CW	Drawn By RP
-------------------	----------------










MIDDLEMARCH
Triumph House, Birmingham Road, Allesley, Coventry CV5 9AZ
T:01676 525880
E:admin@middlemarch-environmental.com

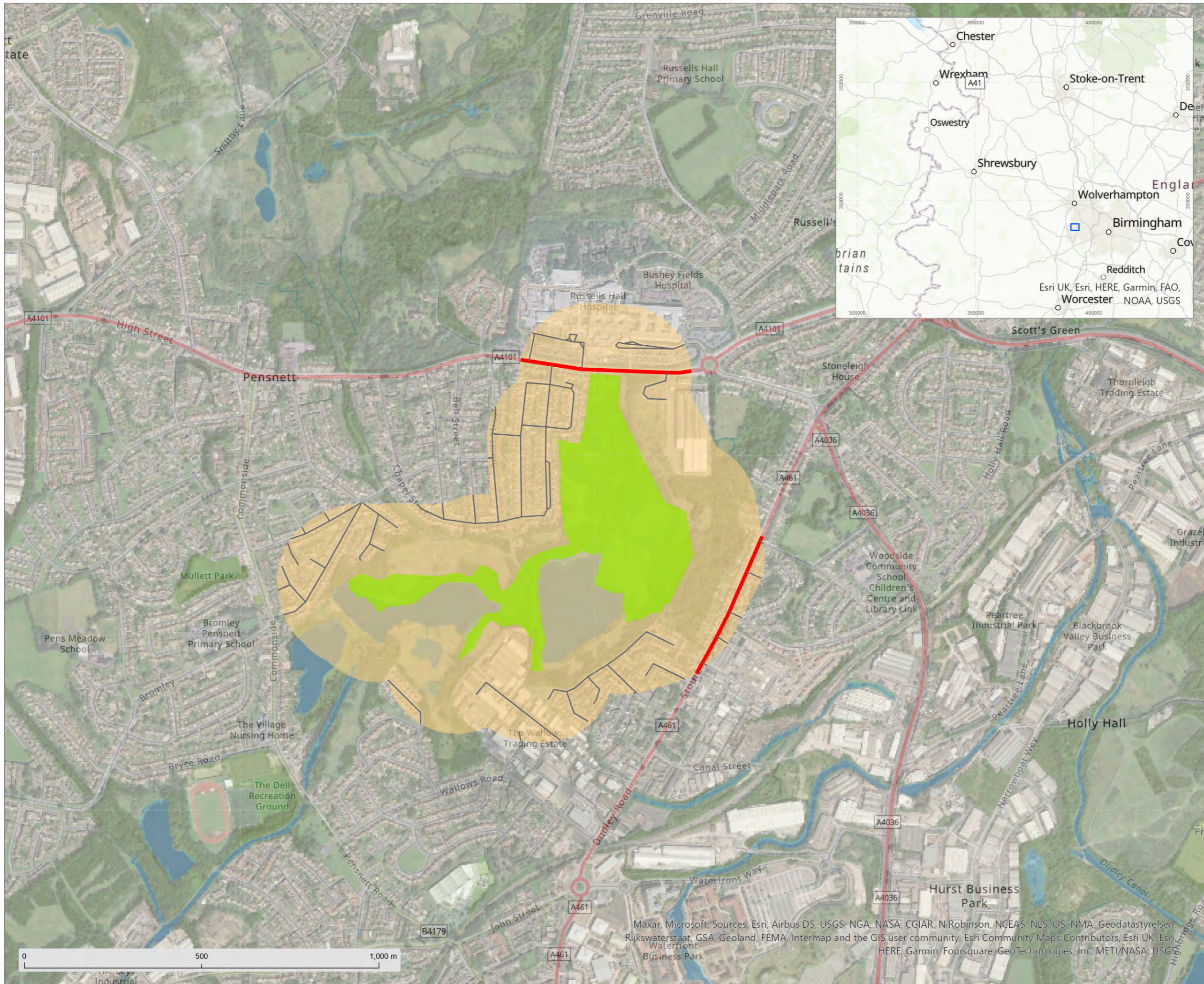
Maxar, Microsoft, Sources: Esri, Airbus DS, USGS, NGA, NASA, CGIAR, N Robinson, NCEAS, NLS, OS, NMA, Geodatastyrelsen, Rijkswaterstaat, GSA, Geoland, FEMA, Intermap and the GIS user community, Esri Community Maps Contributors, Esri UK, Esri, HERE, Garmin, Foursquare, GeoTechnologies, Inc, METI/NASA, USGS



This map is reproduced from the Ordnance Survey material with the permission of Ordnance Survey on behalf of the Controller of Her Majesty's Stationary Office. © Crown copyright. Unauthorised reproduction infringes Crown copyright and may lead to prosecution or civil proceedings. Licence Number: 100040819

Legend

-  RAMSAR site
 -  Special Area of Conservation (SAC)
 -  200 m from European Site
- Roads within 200 m of European Site**
-  Motorway
 -  A Road
 -  B Road
 -  Unclassified / minor










Project		Staffordshire, Wolverhampton and Walsall	
Drawing		Roads within 200 of European Sites	
Client		South Staffordshire District Council	
Drawing Number	Revision	C159172-01-01	Rev A
Scale @ A3	Date	1:10,000	March 2023
Approved By	Drawn By	CW	RP

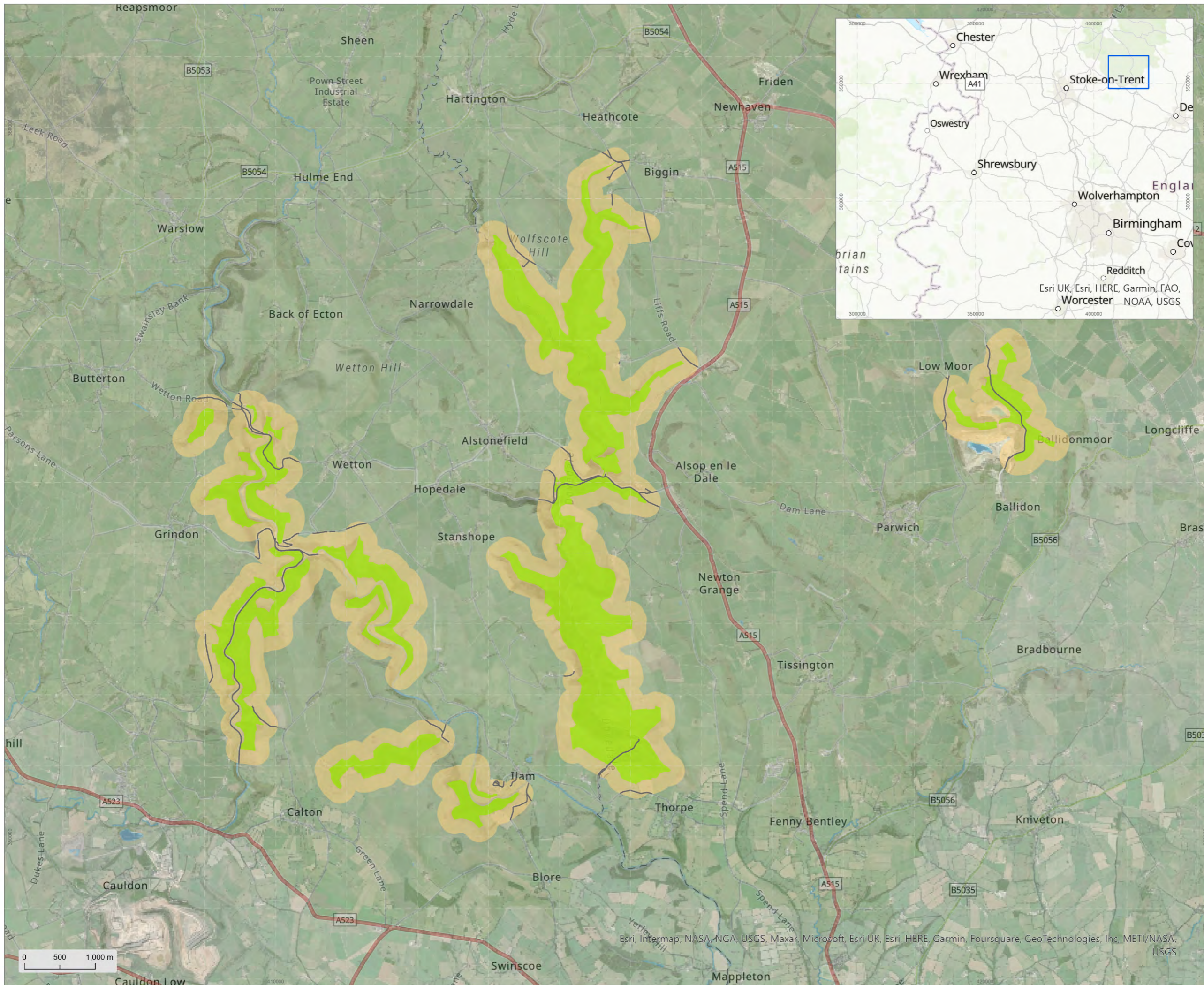


Triumph House, Birmingham Road, Allesley, Coventry CV5 9AZ
T:01676 525880
E:admin@middlemarch-environmental.com

This map is reproduced from the Ordnance Survey material with the permission of Ordnance Survey on behalf of the Controller of Her Majesty's Stationary Office. © Crown copyright. Unauthorised reproduction infringes Crown copyright and may lead to prosecution of civil proceedings. Licence Number: 10004019

Legend

-  RAMSAR site
 -  Special Area of Conservation (SAC)
 -  200 m from European Site
- Roads within 200 m of European Site**
-  Motorway
 -  A Road
 -  B Road
 -  Unclassified / minor










Project		Staffordshire, Wolverhampton and Walsall	
Drawing		Roads within 200 of European Sites	
Client		South Staffordshire District Council	
Drawing Number	Revision	C159172-01-01	Rev A
Scale @ A3	Date	1:50,000	March 2023
Approved By	Drawn By	CW	RP


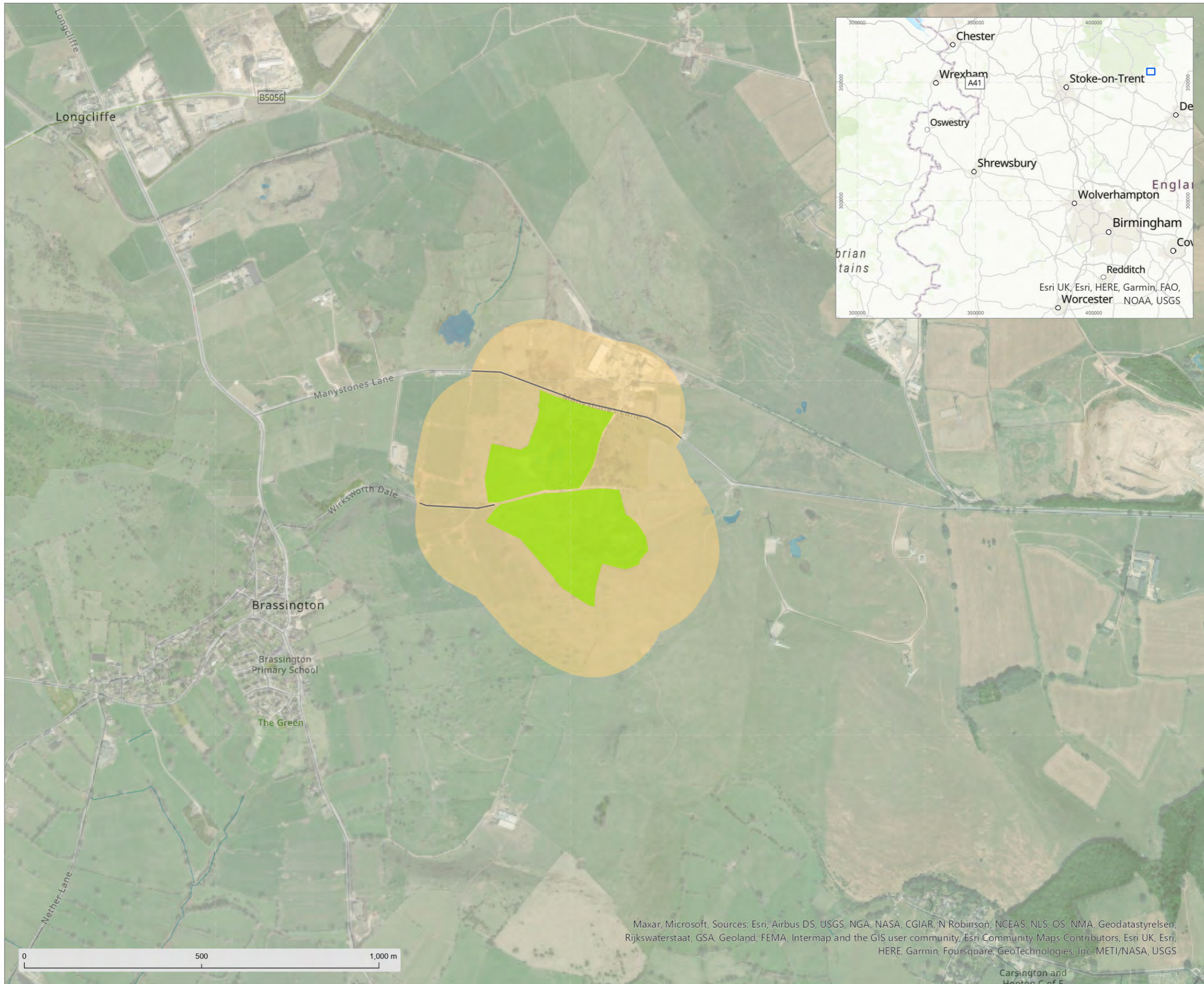


Triumph House, Birmingham Road, Allesley, Coventry CV5 9AZ
T:01676 525880
E:admin@middlemarch-environmental.com

This map is reproduced from the Ordnance Survey material with the permission of Ordnance Survey on behalf of the Controller of Her Majesty's Stationary Office. © Crown copyright. Unauthorised reproduction infringes Crown copyright and may lead to prosecution of civil proceedings. Licence number: 100040819

Legend

-  RAMSAR site
 -  Special Area of Conservation (SAC)
 -  200 m from European Site
- Roads within 200 m of European Site**
-  Motorway
 -  A Road
 -  B Road
 -  Unclassified / minor



Project
Staffordshire, Wolverhampton and Walsall

Drawing
Roads within 200 of European Sites

Client
South Staffordshire District Council

Drawing Number C159172-01-01	Revision Rev A
---------------------------------	-------------------

Scale @ A3 1:10,000	Date March 2023
------------------------	--------------------

Approved By CW	Drawn By RP
-------------------	----------------



Triumph House, Birmingham Road, Allesley, Coventry CV5 9AZ
T:01676 525880
E:admin@middlemarch-environmental.com

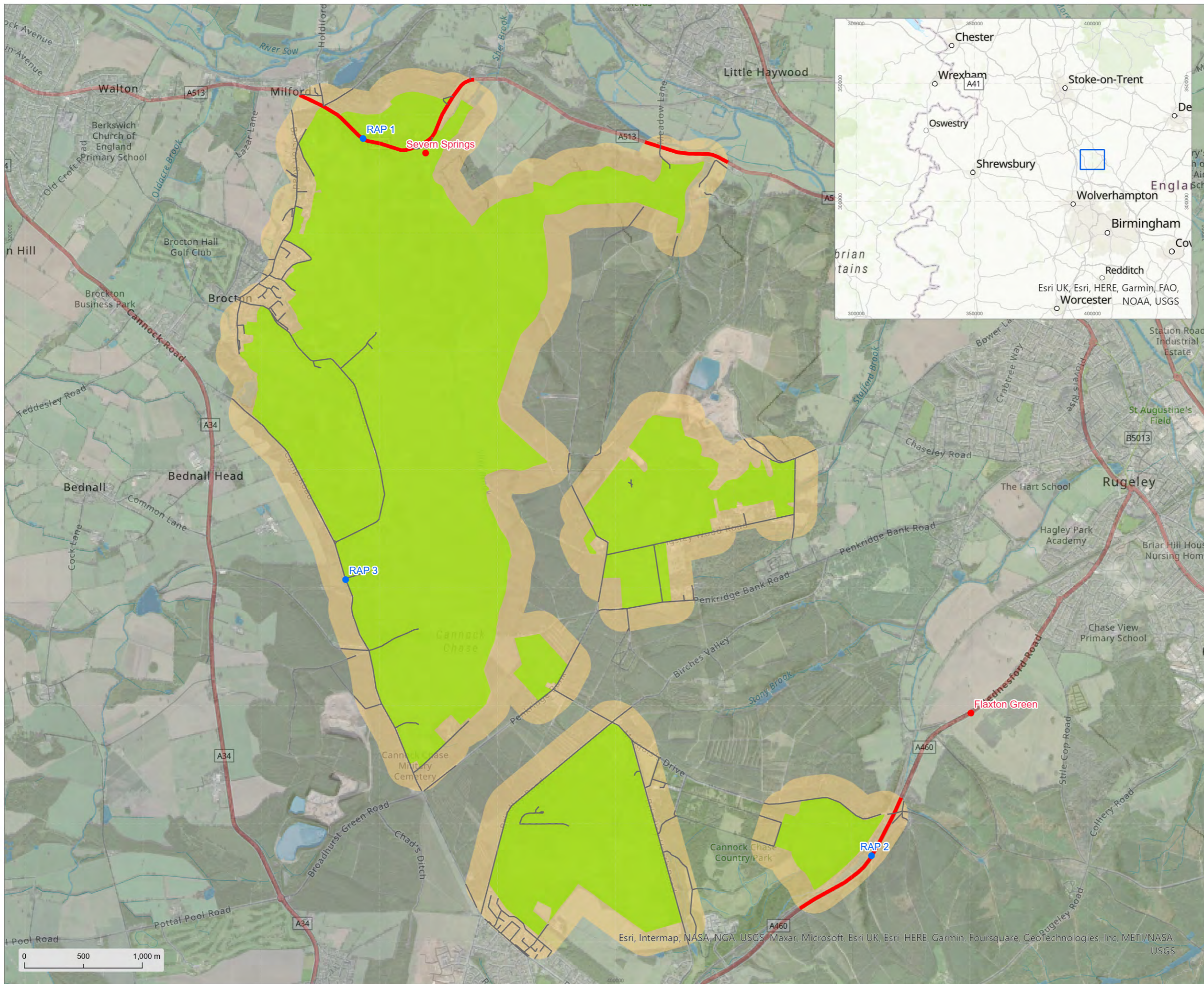
This map is reproduced from the Ordnance Survey material with the permission of Ordnance Survey on behalf of the Controller of Her Majesty's Stationary Office. © Crown copyright. Unauthorised reproduction infringes Crown copyright and may lead to prosecution of civil proceedings. Licence number: 100040819

Maxar, Microsoft, Sources: Esri, Airbus DS, USGS, NGA, NASA, CGIAR, N Robinson, NCEAS, NLS, OS, NMA, Geodatastyrelsen, Rijkswaterstaat, GSA, Geoland, FEMA, Intermap and the GIS user community, Esri Community Maps Contributors, Esri UK, Esri, HERE, Garmin, Foursquare, GeoTechnologies, Inc, METI/NASA, USGS

**Middlemarch Drawing C15917-02, Rev A: Location of RAP and
Diffusion Tube Monitor Stations**

Legend

- Recommended Assessment Points (RAP)
 - Diffusion Tube Monitoring Stations
 - RAMSAR site
 - Special Area of Conservation (SAC)
 - 200 m from European Site
- Roads within 200 m of European Site**
- Motorway
 - A Road
 - B Road
 - Unclassified / minor



Project Staffordshire, Wolverhampton and Walsall	
Drawing Locations of RAP and Diffusion Tube Monitor Stations	
Client South Staffordshire District Council	
Drawing Number C159172-01-02	Revision Rev A
Scale @ A3 1:30,000	Date March 2023
Approved By CW	Drawn By RP



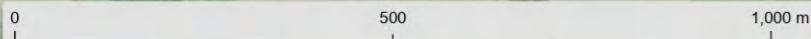
MIDDLEMARCH

Triumph House, Birmingham Road, Allesley, Coventry CV5 9AZ
T:01676 525880
E:admin@middlemarch-environmental.com

This map is reproduced from the Ordnance Survey material with the permission of Ordnance Survey on behalf of the Controller of Her Majesty's Stationary Office. © Crown copyright. Unauthorised reproduction infringes Crown copyright and may lead to prosecution or civil proceedings. Licence Number: 10004019

Legend

- Recommended Assessment Points (RAP)
 - Diffusion Tube Monitoring Stations
 - ▨ RAMSAR site
 - Special Area of Conservation (SAC)
 - 200 m from European Site
- Roads within 200 m of European Site**
- Motorway
 - A Road
 - B Road
 - Unclassified / minor



Maxar, Microsoft, Sources: Esri, Airbus DS, USGS, NGA, NASA, CGIAR, N Robinson, NCEAS, NLS, OS, NMA, Geodatastyrelsen, Rijkswaterstaat, GSA, Geoland, FEMA, Intermap and the GIS user community, Esri Community Maps Contributors, Esri UK, Esri, HERE, Garmin, Foursquare, GeoTechnologies, Inc, METI/NASA, USGS



Project Staffordshire, Wolverhampton and Walsall	
Drawing Locations of RAP and Diffusion Tube Monitor Stations	
Client South Staffordshire District Council	
Drawing Number C159172-01-02	Revision Rev A
Scale @ A3 1:10,000	Date March 2023
Approved By CW	Drawn By RP

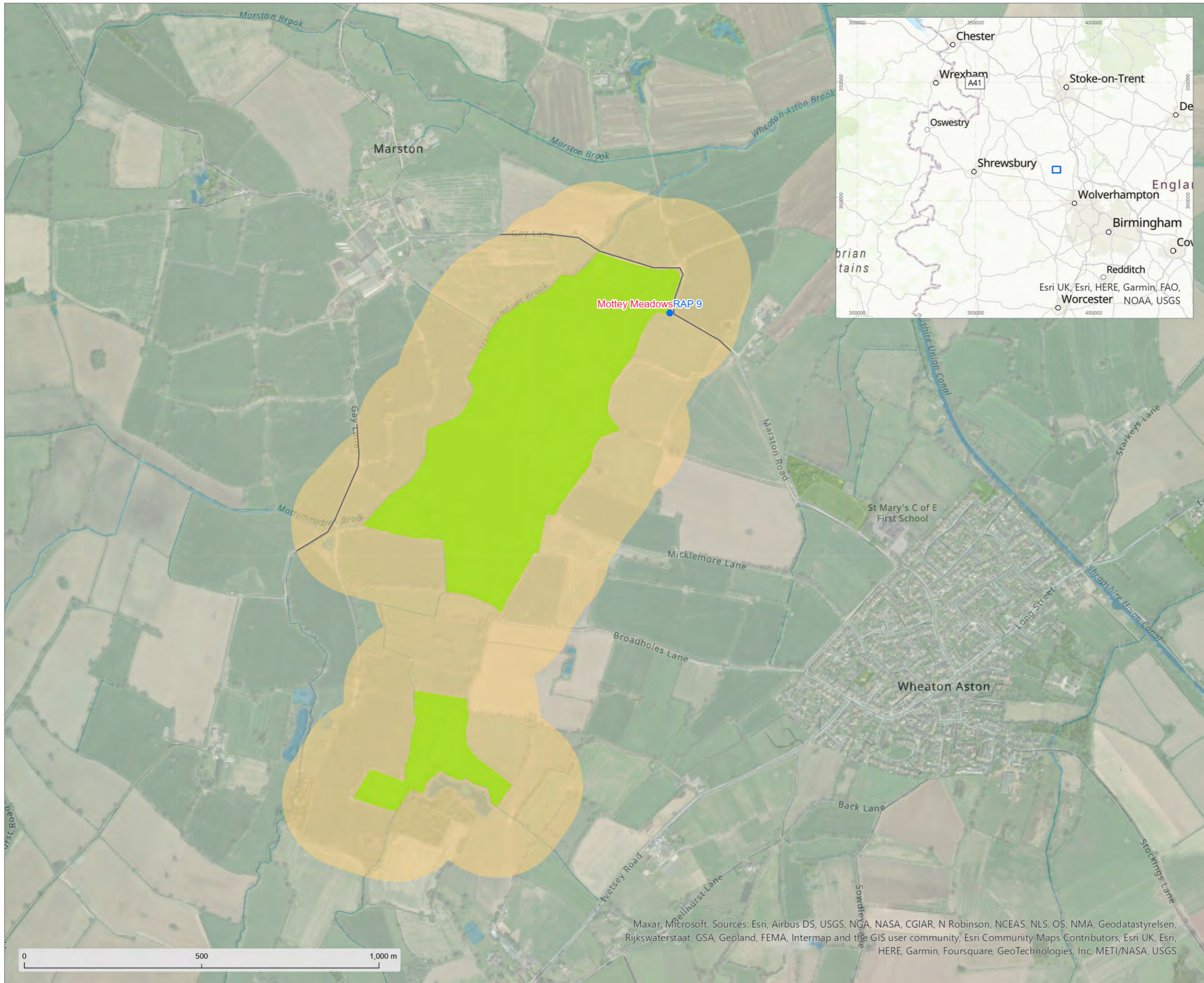


Triumph House, Birmingham Road, Allesley, Coventry CV5 9AZ
T:01676 525880
E:admin@middlemarch-environmental.com

This map is reproduced from the Ordnance Survey material with the permission of Ordnance Survey on behalf of the Controller of Her Majesty's Stationary Office. © Crown copyright. Unauthorised reproduction infringes Crown copyright and may lead to prosecution of civil proceedings. Licence Number: 100040819

Legend

- Recommended Assessment Points (RAP)
 - Diffusion Tube Monitoring Stations
 - RAMSAR site
 - Special Area of Conservation (SAC)
 - 200 m from European Site
- Roads within 200 m of European Site**
- Motorway
 - A Road
 - B Road
 - Unclassified / minor



Project		Staffordshire, Wolverhampton and Walsall	
Drawing		Locations of RAP and Diffusion Tube Monitor Stations	
Client		South Staffordshire District Council	
Drawing Number	Revision	C159172-01-02	Rev A
Scale @ A3	Date	1:10,000	March 2023
Approved By	Drawn By	CW	RP



Triumph House, Birmingham Road, Allesley, Coventry CV5 9AZ
 T:01676 525880
 E:admin@middlemarch-environmental.com

Maxar, Microsoft, Sources: Esri, Airbus DS, USGS, NGA, NASA, CGIAR, N Robinson, NCEAS, NLS, OS, NMA, Geodatastyrelsen, Rijkswaterstaat, GSA, Geoland, FEMA, Intermap and the GIS user community, Esri Community Maps Contributors, Esri UK, Esri, HERE, Garmin, Foursquare, GeoTechnologies, Inc, METI/NASA, USGS

This map is reproduced from the Ordnance Survey material with the permission of Ordnance Survey on behalf of the Controller of Her Majesty's Stationary Office. © Crown copyright. Unauthorised reproduction infringes Crown copyright and may lead to prosecution of civil proceedings. Licence Number: 100040819

Legend

- Recommended Assessment Points (RAP)
 - Diffusion Tube Monitoring Stations
 - RAMSAR site
 - Special Area of Conservation (SAC)
 - 200 m from European Site
- Roads within 200 m of European Site**
- Motorway
 - A Road
 - B Road
 - Unclassified / minor



Project		Staffordshire, Wolverhampton and Walsall	
Drawing		Locations of RAP and Diffusion Tube Monitor Stations	
Client		South Staffordshire District Council	
Drawing Number	Revision	C159172-01-02	Rev A
Scale @ A3	Date	1:10,000	March 2023
Approved By	Drawn By	CW	RP



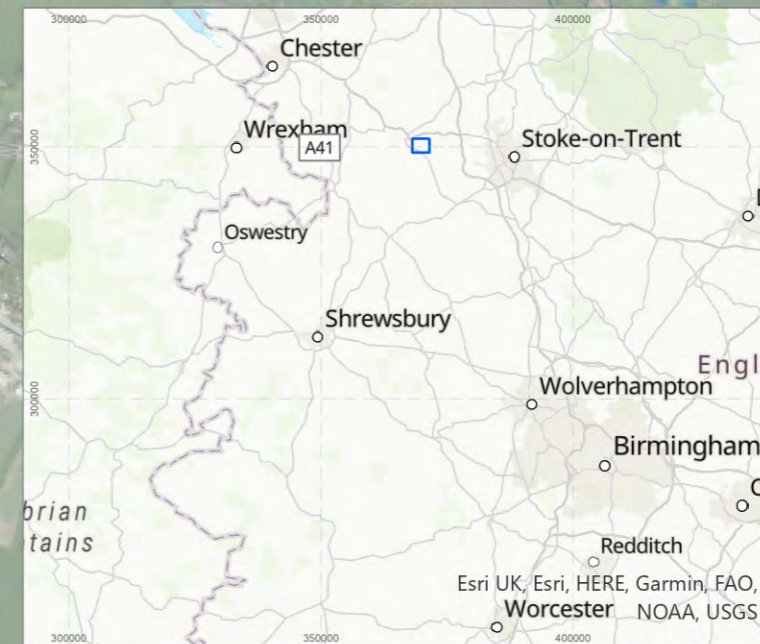
Triumph House, Birmingham Road, Allesley, Coventry CV5 9AZ
T:01676 525880
E:admin@middlesmarch-environmental.com

Maxar, Microsoft, Sources: Esri, Airbus DS, USGS, NGA, NASA, CGIAR, N Robinson, NCEAS, NLS, OS, NMA, Geodatastyrelsen, Rijkswaterstaat, GSA, Geoland, FEMA, Intermap and the GIS user community, Esri Community Maps Contributors, Esri UK, Esri, HERE, Garmin, Foursquare, GeoTechnologies, Inc, METI/NASA, USGS

This map is reproduced from the Ordnance Survey material with the permission of Ordnance Survey on behalf of the Controller of Her Majesty's Stationary Office. © Crown copyright. Unauthorised reproduction infringes Crown copyright and may lead to prosecution or civil proceedings. Licence Number: 100040819

Legend

- Recommended Assessment Points (RAP)
 - Diffusion Tube Monitoring Stations
 - RAMSAR site
 - Special Area of Conservation (SAC)
 - 200 m from European Site
- Roads within 200 m of European Site**
- Motorway
 - A Road
 - B Road
 - Unclassified / minor



West Midlands Mosses SAC / Midlands Meres & Mosses - Phase 1 Ramsar Site (Wybunbury Moss)



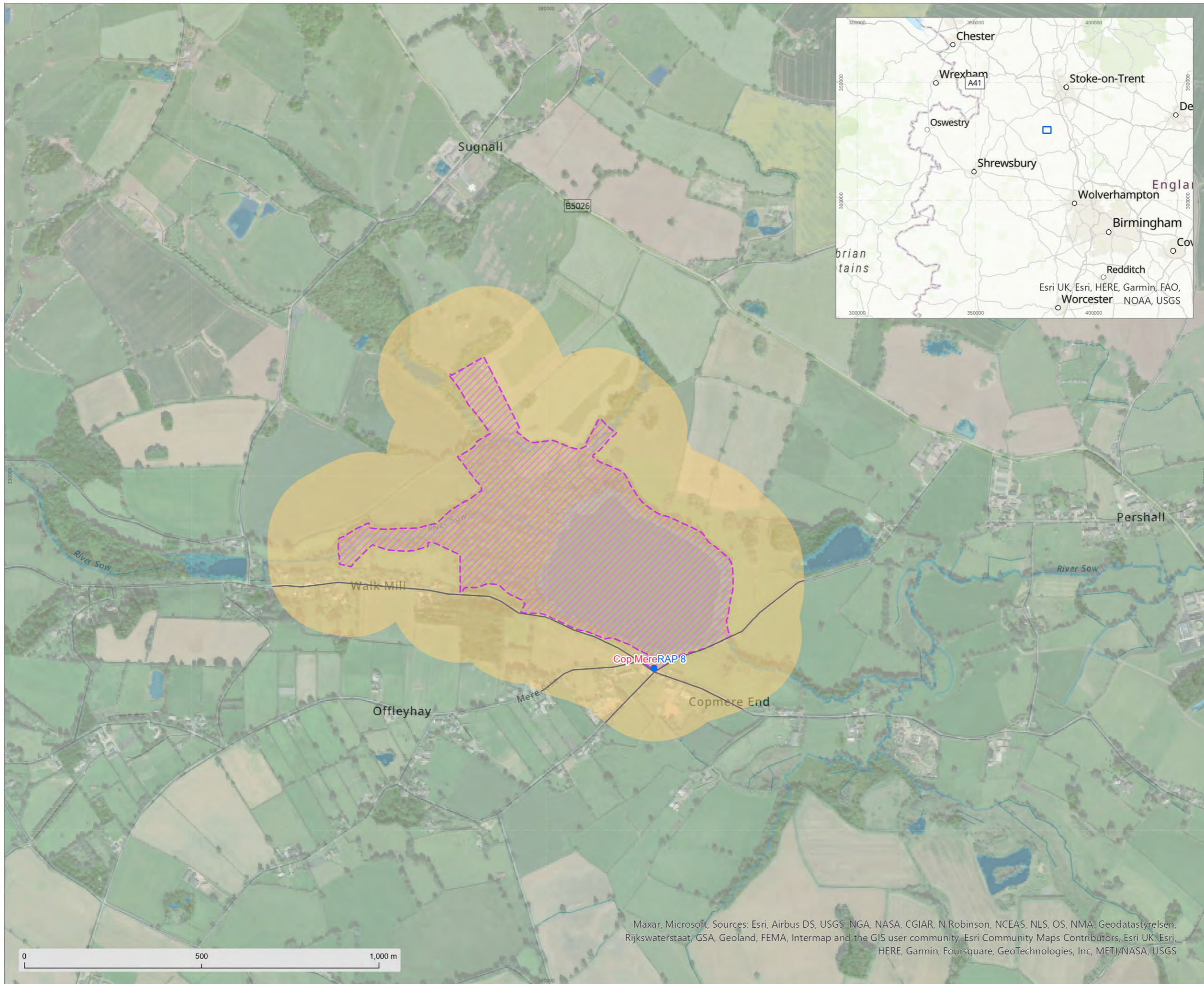
Project		Staffordshire, Wolverhampton and Walsall	
Drawing		Locations of RAP and Diffusion Tube Monitor Stations	
Client		South Staffordshire District Council	
Drawing Number	Revision	C159172-01-02	Rev A
Scale @ A3	Date	1:10,000	March 2023
Approved By	Drawn By	CW	RP



Triumph House, Birmingham Road, Allesley, Coventry CV5 9AZ
T:01676 525880
E:admin@middlemarch-environmental.com


Maxar, Microsoft, Sources: Esri, Airbus DS, USGS, NGA, NASA, CGIAR, N Robinson, NCEAS, NLS, OS, NMA, Geodatastyrelsen, Rijkswaterstaat, GSA, Geoland, FEMA, Intermap and the GIS user community, Esri Community Maps Contributors, Esri UK, Esri, HERE, Garmin, Foursquare, GeoTechnologies, Inc, METI/NASA, USGS

This map is reproduced from the Ordnance Survey material with the permission of Ordnance Survey on behalf of the Controller of Her Majesty's Stationary Office. © Crown copyright. Unauthorised reproduction infringes Crown copyright and may lead to prosecution of civil proceedings. Licence number: 100040819



Legend

- Recommended Assessment Points (RAP)
 - Diffusion Tube Monitoring Stations
 - RAMSAR site
 - Special Area of Conservation (SAC)
 - 200 m from European Site
- Roads within 200 m of European Site**
- Motorway
 - A Road
 - B Road
 - Unclassified / minor



Project Staffordshire, Wolverhampton and Walsall	
Drawing Locations of RAP and Diffusion Tube Monitor Stations	
Client South Staffordshire District Council	
Drawing Number C159172-01-02	Revision Rev A
Scale @ A3 1:10,000	Date March 2023
Approved By CW	Drawn By RP




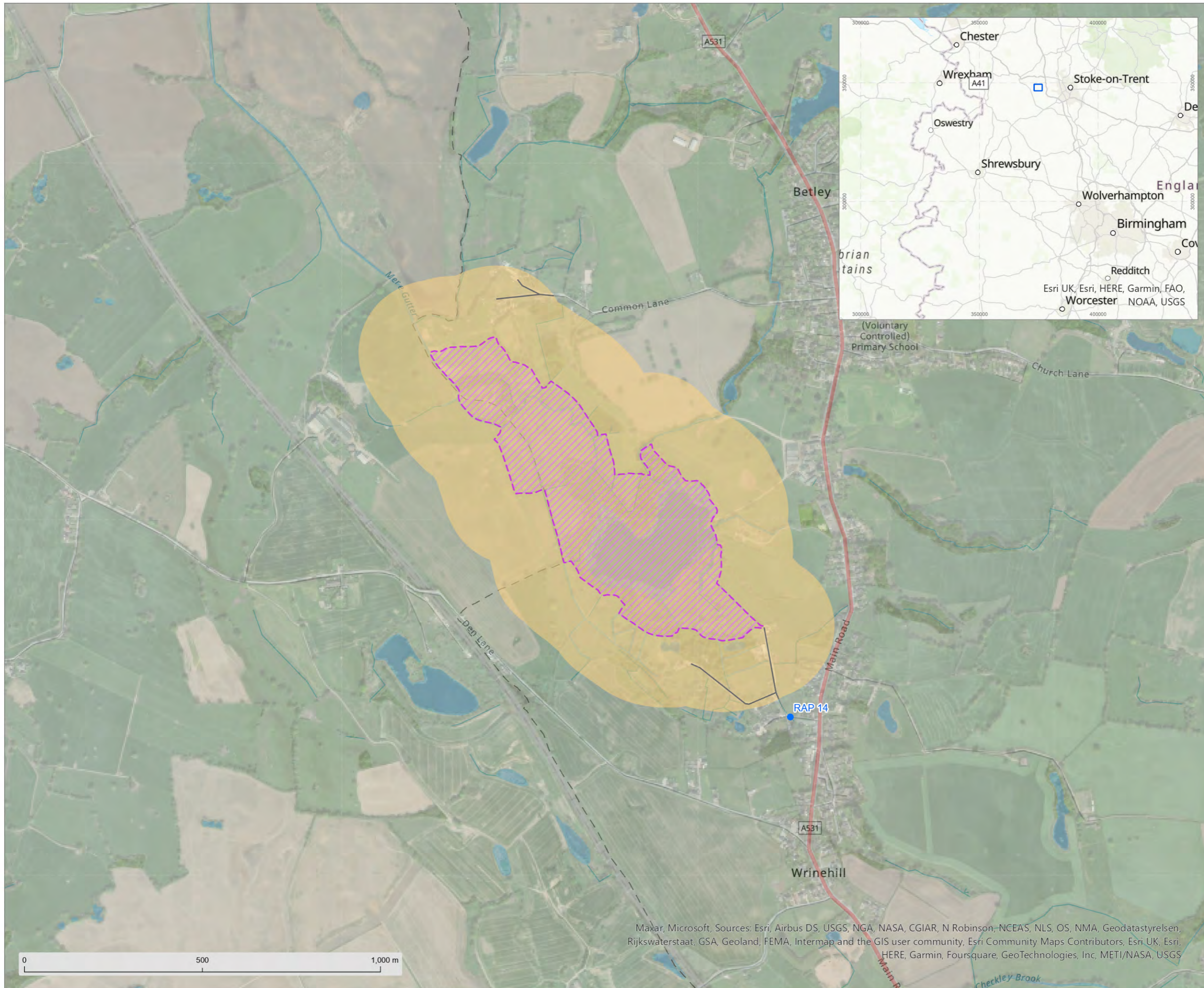
Triumph House, Birmingham Road, Allesley, Coventry CV5 9AZ
T:01676 525880
E:admin@middlemarch-environmental.com

Maxar, Microsoft, Sources: Esri, Airbus DS, USGS, NGA, NASA, CGIAR, N Robinson, NCEAS, NLS, OS, NMA, Geodastystrelsen, Rijkswaterstaat, GSA, Geoland, FEMA, Intermap and the GIS user community, Esri Community Maps Contributors, Esri UK, Esri, HERE, Garmin, Foursquare, GeoTechnologies, Inc, METI/NASA, USGS

This map is reproduced from the Ordnance Survey material with the permission of Ordnance Survey on behalf of The Controller of Her Majesty's Stationary Office. © Crown copyright. Unauthorised reproduction infringes Crown copyright and may lead to prosecution of civil proceedings. Licence Number: 100040819

Legend

- Recommended Assessment Points (RAP)
 - Diffusion Tube Monitoring Stations
 - RAMSAR site
 - Special Area of Conservation (SAC)
 - 200 m from European Site
- Roads within 200 m of European Site**
- Motorway
 - A Road
 - B Road
 - Unclassified / minor



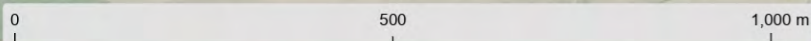
Project		Staffordshire, Wolverhampton and Walsall	
Drawing		Locations of RAP and Diffusion Tube Monitor Stations	
Client		South Staffordshire District Council	
Drawing Number	Revision	C159172-01-02	Rev A
Scale @ A3	Date	1:10,000	March 2023
Approved By	Drawn By	CW	RP



Triumph House, Birmingham Road, Allesley, Coventry CV5 9AZ
T:01676 525880
E:admin@middlemarch-environmental.com

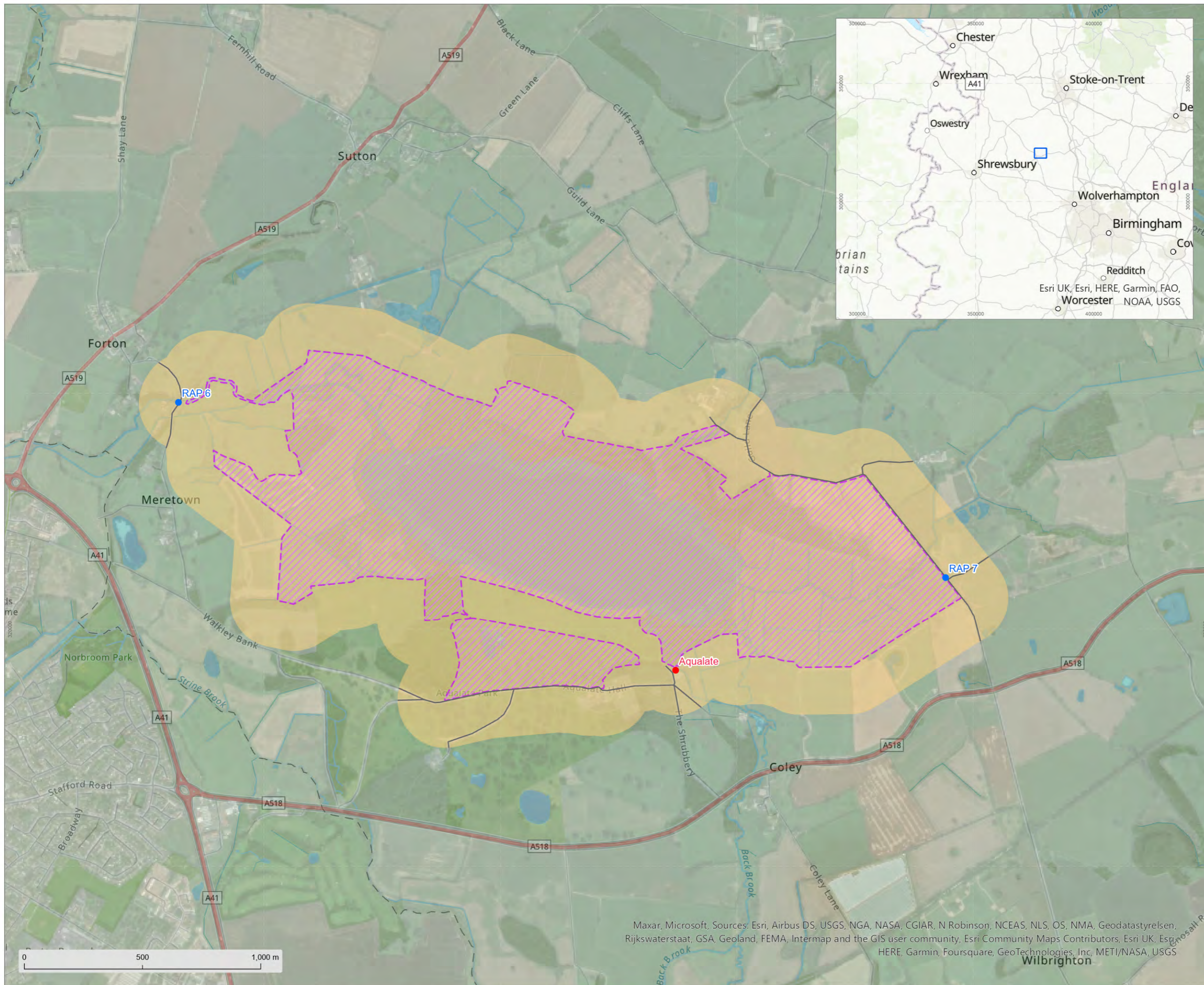
This map is reproduced from the Ordnance Survey material with the permission of Ordnance Survey on behalf of the Controller of Her Majesty's Stationary Office. © Crown copyright. Unauthorised reproduction infringes Crown copyright and may lead to prosecution of civil proceedings. Licence number: 100040819

Maxar, Microsoft, Sources: Esri, Airbus DS, USGS, NGA, NASA, CGIAR, N Robinson, NCEAS, NLS, OS, NMA, Geodatastyrelsen, Rijkswaterstaat, GSA, Geoland, FEMA, Intermap and the GIS user community, Esri Community Maps Contributors, Esri UK, Esri, HERE, Garmin, Foursquare, GeoTechnologies, Inc, METI/NASA, USGS



Legend

- Recommended Assessment Points (RAP)
 - Diffusion Tube Monitoring Stations
 - RAMSAR site
 - Special Area of Conservation (SAC)
 - 200 m from European Site
- Roads within 200 m of European Site**
- Motorway
 - A Road
 - B Road
 - Unclassified / minor



Project Staffordshire, Wolverhampton and Walsall	
Drawing Locations of RAP and Diffusion Tube Monitor Stations	
Client South Staffordshire District Council	
Drawing Number C159172-01-02	Revision Rev A
Scale @ A3 1:15,000	Date March 2023
Approved By CW	Drawn By RP



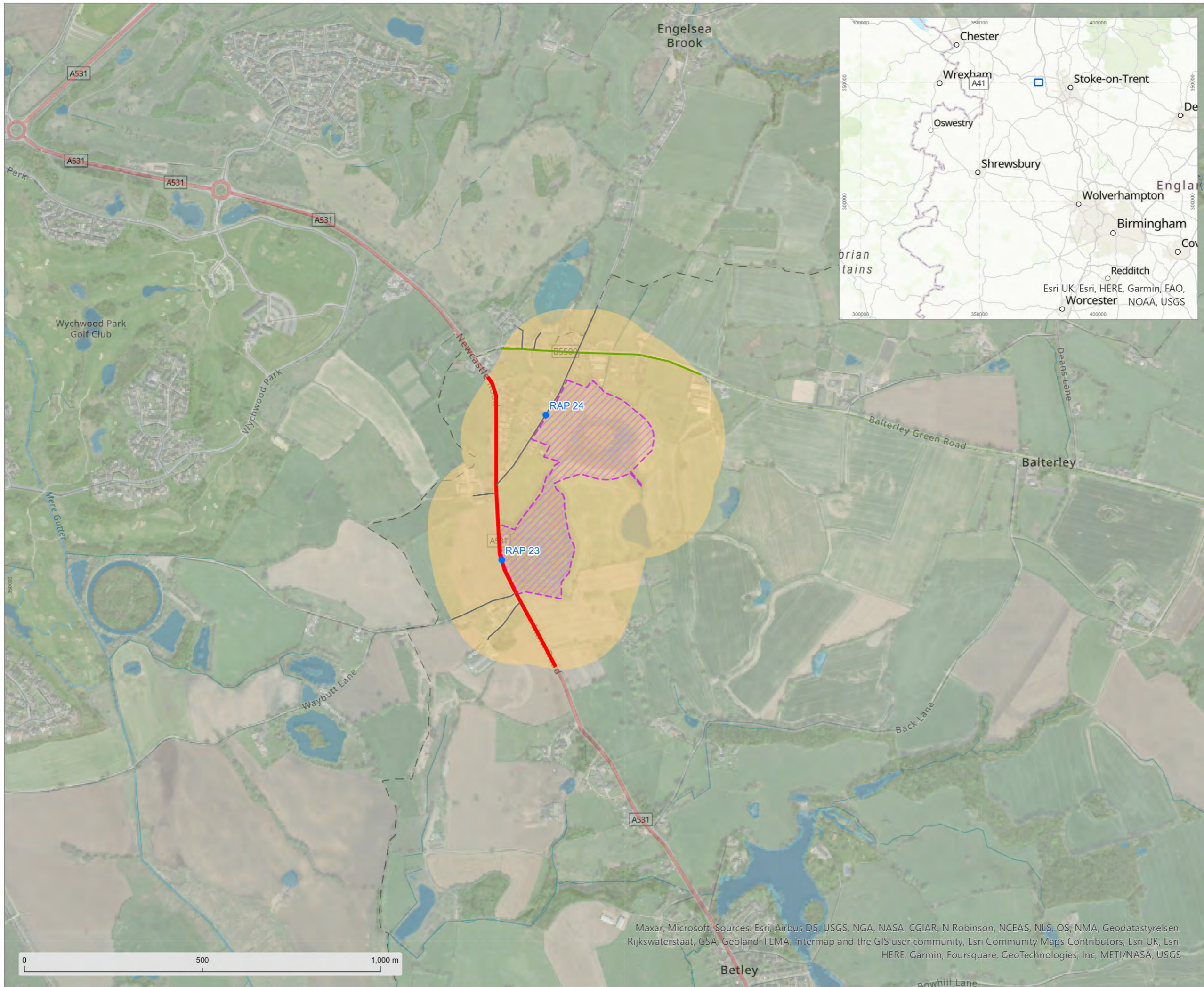
Triumph House, Birmingham Road, Allesley, Coventry CV5 9AZ
T:01676 525880
E:admin@middlemarch-environmental.com

This map is reproduced from the Ordnance Survey material with the permission of Ordnance Survey on behalf of the Controller of Her Majesty's Stationary Office. © Crown copyright. Unauthorised reproduction infringes Crown copyright and may lead to prosecution or civil proceedings. Licence Number: 100040819

Maxar, Microsoft, Sources: Esri, Airbus DS, USGS, NGA, NASA, CGIAR, N Robinson, NCEAS, NLS, OS, NMA, Geodatastyrelsen, Rijkswaterstaat, GSA, Geoland, FEMA, Intermap and the GIS user community, Esri Community Maps Contributors, Esri UK, Esri, HERE, Garmin, Foursquare, GeoTechnologies, Inc, METI/NASA, USGS

Legend

- Recommended Assessment Points (RAP)
 - Diffusion Tube Monitoring Stations
 - RAMSAR site
 - Special Area of Conservation (SAC)
 - 200 m from European Site
- Roads within 200 m of European Site**
- Motorway
 - A Road
 - B Road
 - Unclassified / minor



Project		Staffordshire, Wolverhampton and Walsall	
Drawing		Locations of RAP and Diffusion Tube Monitor Stations	
Client		South Staffordshire District Council	
Drawing Number	Revision	C159172-01-02	Rev A
Scale @ A3	Date	1:10,000	March 2023
Approved By	Drawn By	CW	RP



Triumph House, Birmingham Road, Allesley, Coventry CV5 9AZ
T:01676 525880
E:admin@middlemarch-environmental.com

This map is reproduced from the Ordnance Survey material with the permission of Ordnance Survey on behalf of the Controller of Her Majesty's Stationary Office. © Crown copyright. Unauthorised reproduction infringes Crown copyright and may lead to prosecution or civil proceedings. Licence Number: 100040819

Maxar, Microsoft, Sources: Esri, Airbus DS, USGS, NGA, NASA, CGIAR, N Robinson, NCEAS, NLS, OS, NMA, Geodatastyrelsen, Rijkswaterstaat, GSA, Geoland, FEMA, Intermap and the GIS user community, Esri Community Maps Contributors, Esri UK, Esri, HERE, Garmin, Foursquare, GeoTechnologies, Inc, METI/NASA, USGS

Legend

- Recommended Assessment Points (RAP)
 - Diffusion Tube Monitoring Stations
 - RAMSAR site
 - Special Area of Conservation (SAC)
 - 200 m from European Site
- Roads within 200 m of European Site**
- Motorway
 - A Road
 - B Road
 - Unclassified / minor

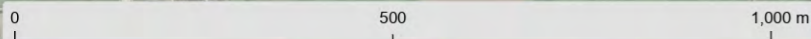


Project Staffordshire, Wolverhampton and Walsall	
Drawing Locations of RAP and Diffusion Tube Monitor Stations	
Client South Staffordshire District Council	
Drawing Number C159172-01-02	Revision Rev A
Scale @ A3 1:10,000	Date March 2023
Approved By CW	Drawn By RP



Triumph House, Birmingham Road, Allesley, Coventry CV5 9AZ
T:01676 525880
E:admin@middlemarch-environmental.com

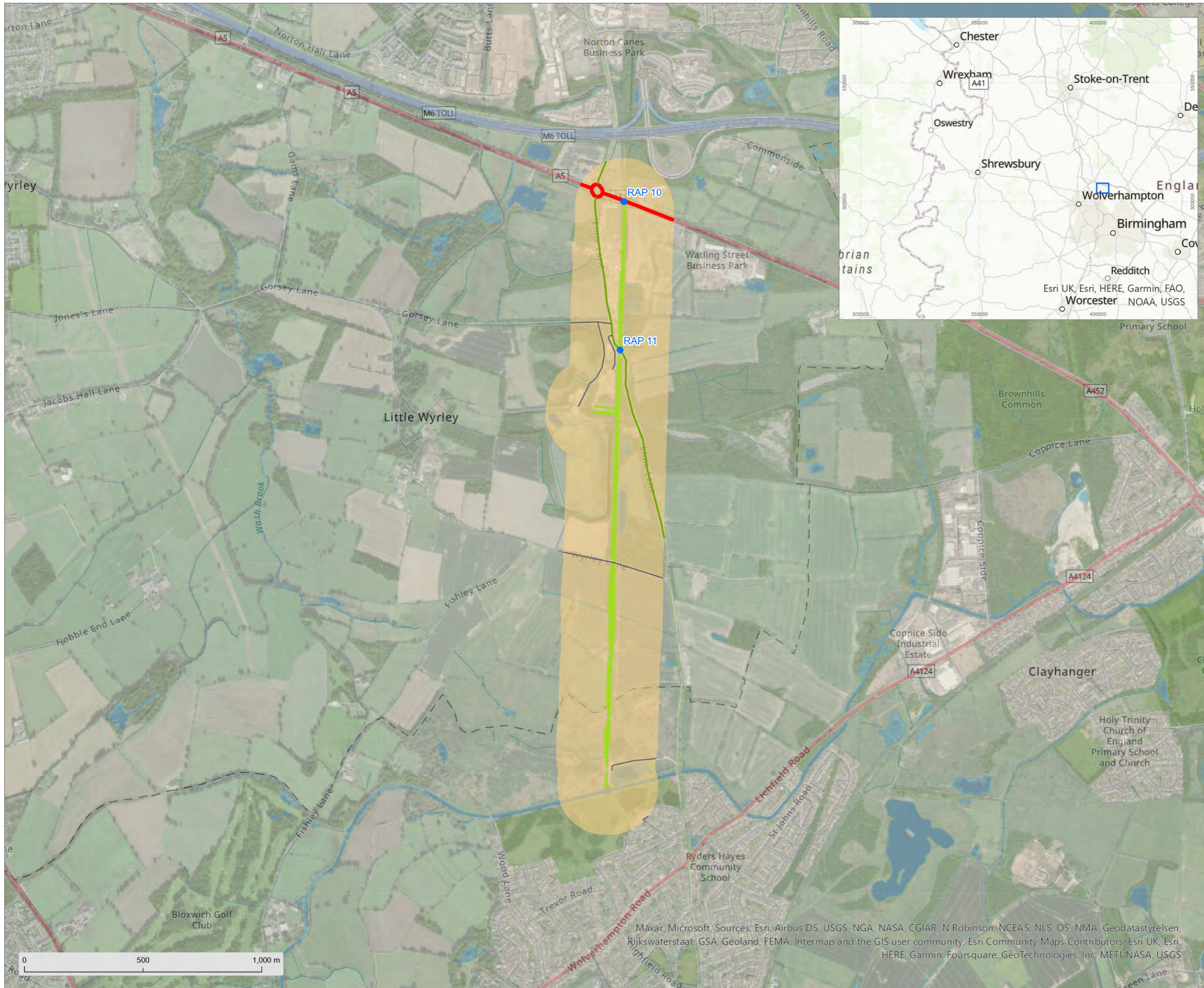
Maxar, Microsoft, Sources: Esri, Airbus DS, USGS, NGA, NASA, CGIAR, N Robinson, NCEAS, NLS, OS, NMA, Geodatastyrelsen, Rijkswaterstaat, GSA, Geoland, FEMA, Intermap and the GIS user community, Esri Community Maps Contributors, Esri UK, Esri, HERE, Garmin, Foursquare, GeoTechnologies, Inc, METI/NASA, USGS



This map is reproduced from the Ordnance Survey material with the permission of Ordnance Survey on behalf of the Controller of Her Majesty's Stationary Office. © Crown copyright. Unauthorised reproduction infringes Crown copyright and may lead to prosecution or civil proceedings. Licence Number: 100040819

Legend

- Recommended Assessment Points (RAP)
 - Diffusion Tube Monitoring Stations
 - ▨ RAMSAR site
 - ▨ Special Area of Conservation (SAC)
 - ▨ 200 m from European Site
- Roads within 200 m of European Site**
- Motorway
 - A Road
 - B Road
 - Unclassified / minor



Project		Staffordshire, Wolverhampton and Walsall	
Drawing		Locations of RAP and Diffusion Tube Monitor Stations	
Client		South Staffordshire District Council	
Drawing Number	Revision	C159172-01-02	Rev A
Scale @ A3	Date	1:15,000	March 2023
Approved By	Drawn By	CW	RP


MIDDLEMARCH

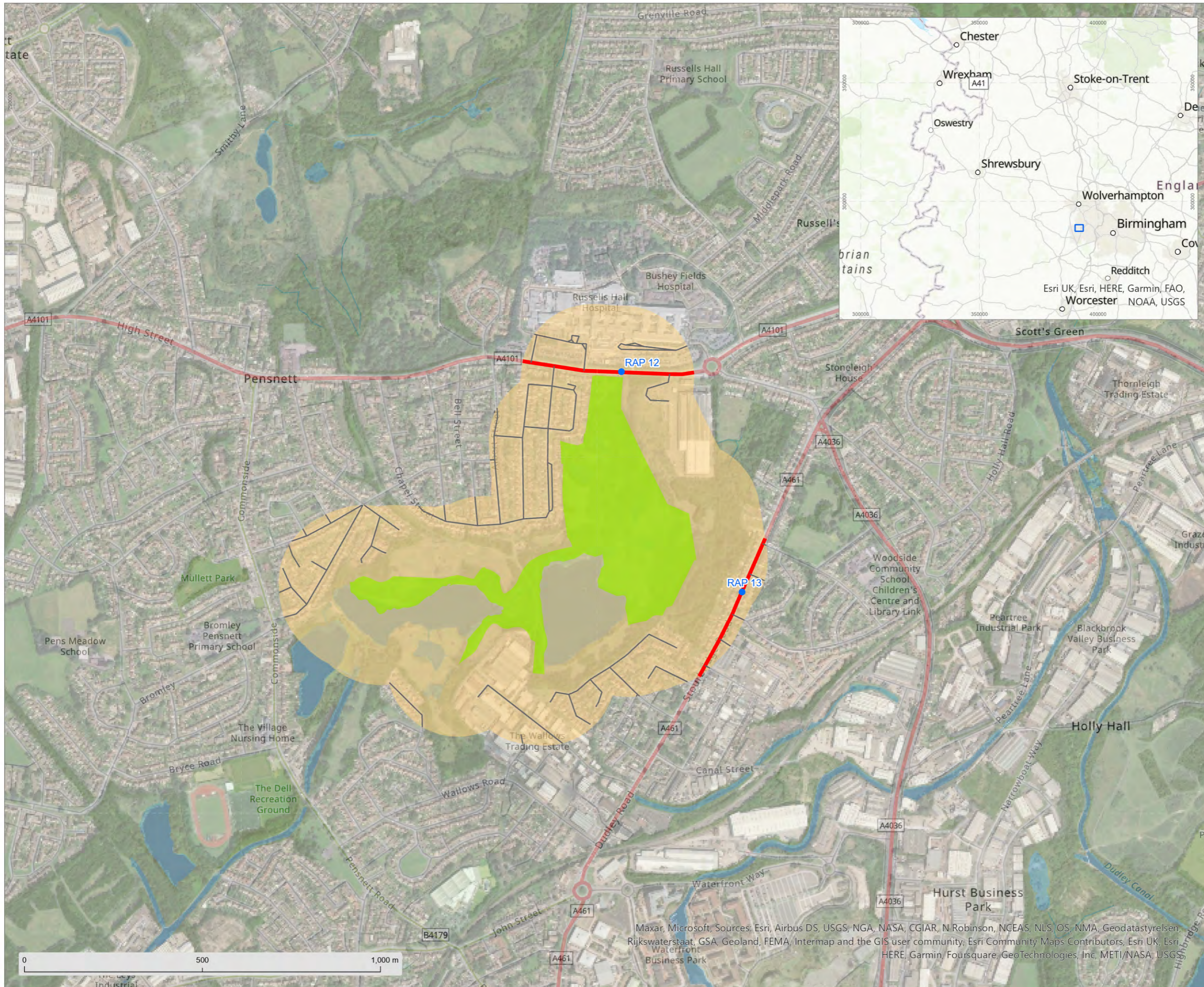
Triumph House, Birmingham Road, Allesley, Coventry CV5 9AZ
 T:01676 525880
 E:admin@middlemarch-environmental.com

This map is reproduced from the Ordnance Survey material with the permission of Ordnance Survey on behalf of the Controller of Her Majesty's Stationary Office. © Crown copyright. Unauthorised reproduction infringes Crown copyright and may lead to prosecution or civil proceedings. Licence number: 100040819

Map data sources: Esri, Airbus DS, USGS, NGA, NASA, CGIAR, N Robinson, NCEAS, NLS, OS, NMA, Geodatastyrelsen, Rijkswaterstaat, GSA, Geoland, FEMA, Intermap and the GIS user community, Esri Community Maps Contributors, Esri UK, Esri, HERE, Garmin, Foursquare, GeoTechnologies, Inc, METI/NASA, USGS

Legend

- Recommended Assessment Points (RAP)
 - Diffusion Tube Monitoring Stations
 - ▨ RAMSAR site
 - Special Area of Conservation (SAC)
 - 200 m from European Site
- Roads within 200 m of European Site**
- Motorway
 - A Road
 - B Road
 - Unclassified / minor

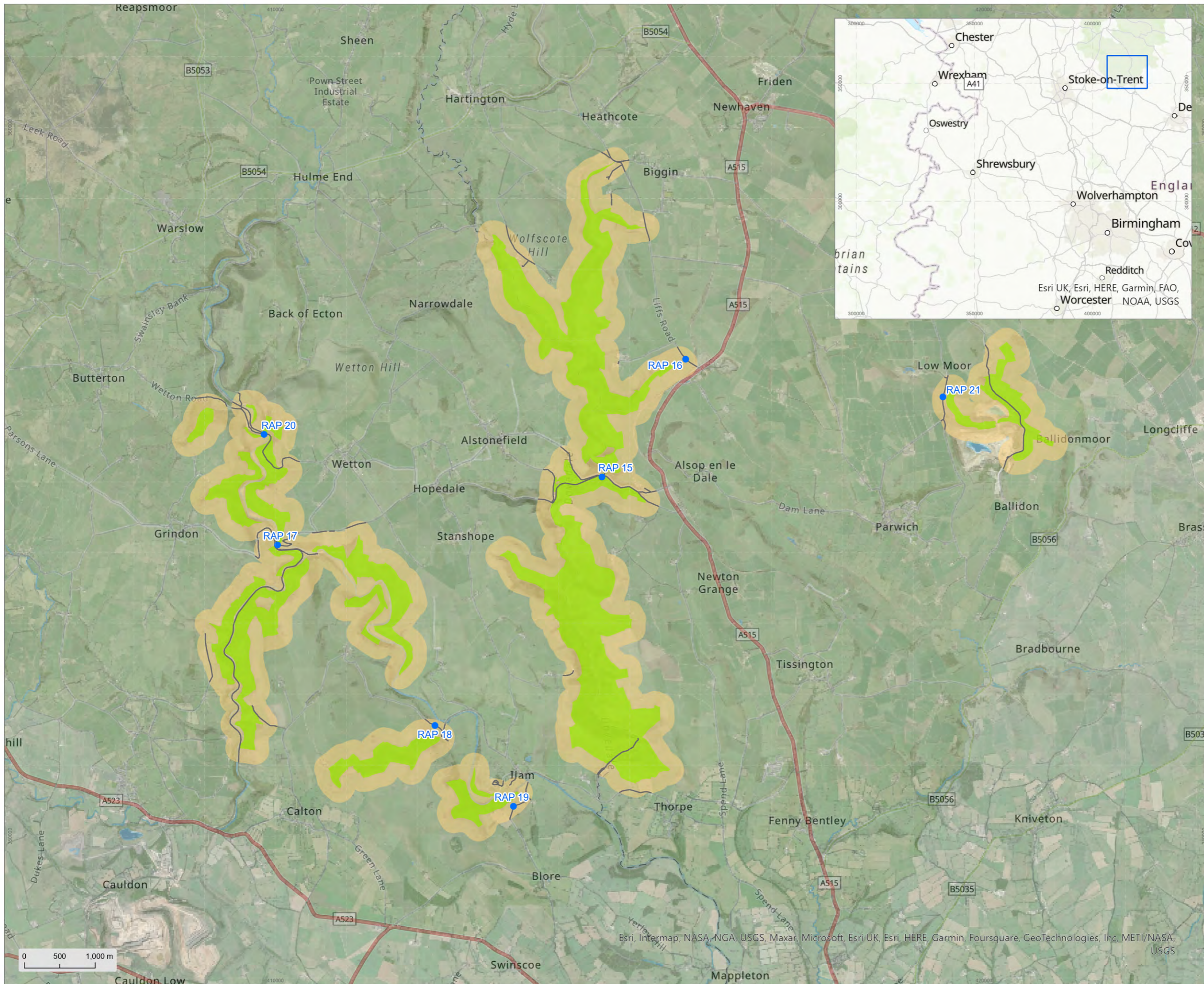


Project		Staffordshire, Wolverhampton and Walsall	
Drawing		Locations of RAP and Diffusion Tube Monitor Stations	
Client		South Staffordshire District Council	
Drawing Number	Revision	C159172-01-02	Rev A
Scale @ A3	Date	1:10,000	March 2023
Approved By	Drawn By	CW	RP



Triumph House, Birmingham Road, Allesley, Coventry CV5 9AZ
T:01676 525880
E:admin@middlemarch-environmental.com

This map is reproduced from the Ordnance Survey material with the permission of Ordnance Survey on behalf of the Controller of Her Majesty's Stationary Office. © Crown copyright. Unauthorised reproduction infringes Crown copyright and may lead to prosecution of civil proceedings. Licence number: 100040819



Legend

- Recommended Assessment Points (RAP)
 - Diffusion Tube Monitoring Stations
 - RAMSAR site
 - Special Area of Conservation (SAC)
 - 200 m from European Site
- Roads within 200 m of European Site**
- Motorway
 - A Road
 - B Road
 - Unclassified / minor



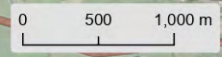
Project		Staffordshire, Wolverhampton and Walsall	
Drawing Number		Locations of RAP and Diffusion Tube Monitor Stations	
Client		South Staffordshire District Council	
Drawing Number	Revision	C159172-01-02	Rev A
Scale @ A3	Date	1:50,000	March 2023
Approved By	Drawn By	CW	RP



MIDDLEMARCH

Triumph House, Birmingham Road, Allesley, Coventry CV5 9AZ
T:01676 525880
E:admin@middlemarch-environmental.com

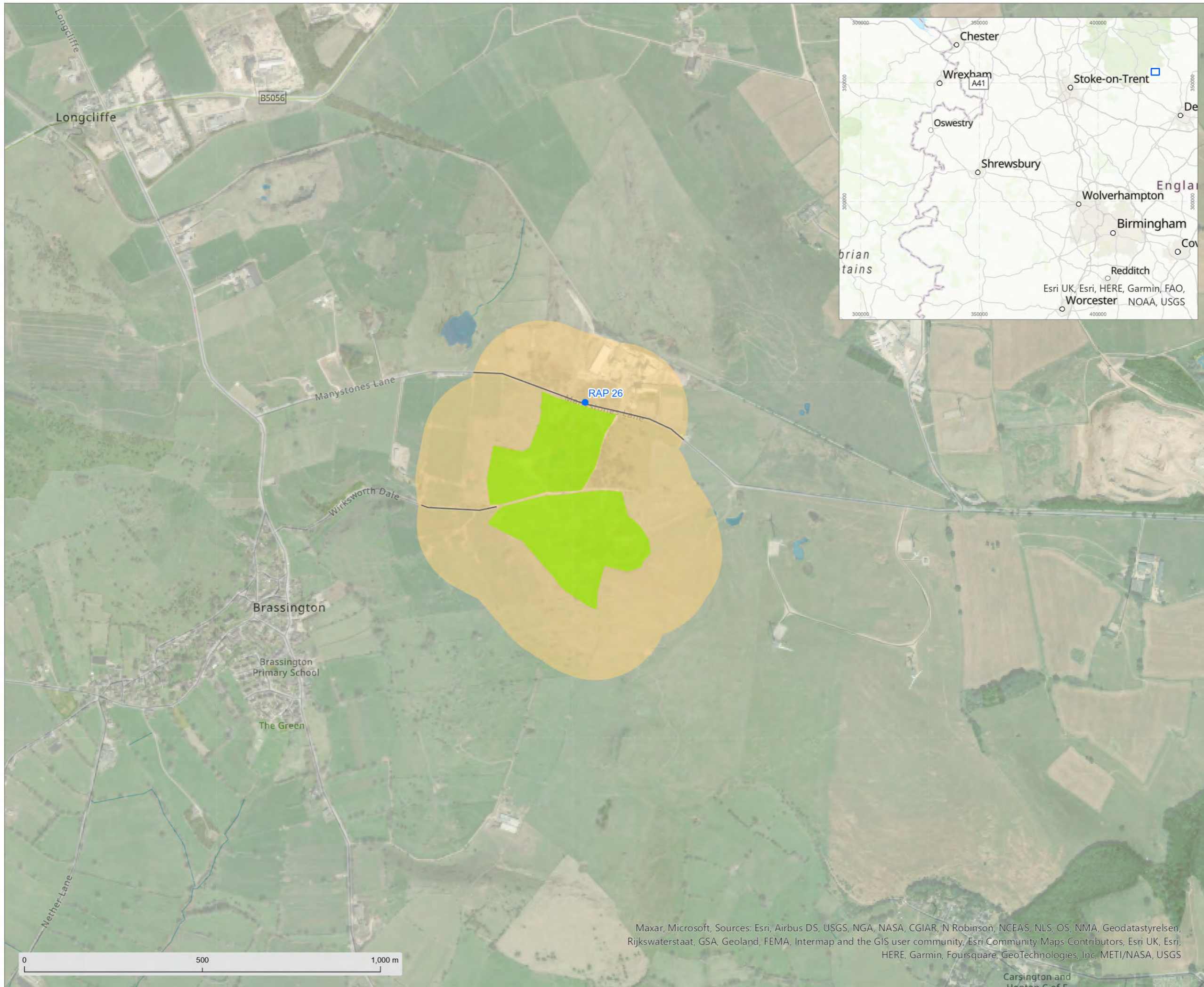
This map is reproduced from the Ordnance Survey material with the permission of Ordnance Survey on behalf of the Controller of Her Majesty's Stationary Office. © Crown copyright. Unauthorised reproduction infringes Crown copyright and may lead to prosecution of civil proceedings. Licence number: 100040819



Esri, Intermap, NASA, NGA, USGS, Maxar, Microsoft, Esri UK, Esri, HERE, Garmin, Foursquare, GeoTechnologies, Inc, METI/NASA, USGS

Legend

- Recommended Assessment Points (RAP)
 - Diffusion Tube Monitoring Stations
 - RAMSAR site
 - Special Area of Conservation (SAC)
 - 200 m from European Site
- Roads within 200 m of European Site**
- Motorway
 - A Road
 - B Road
 - Unclassified / minor



Project		Staffordshire, Wolverhampton and Walsall	
Drawing		Locations of RAP and Diffusion Tube Monitor Stations	
Client		South Staffordshire District Council	
Drawing Number	Revision	C159172-01-02	Rev A
Scale @ A3	Date	1:10,000	March 2023
Approved By	Drawn By	CW	RP



Triumph House, Birmingham Road, Allesley, Coventry CV5 9AZ
T:01676 525880
E:admin@middlemarch-environmental.com

This map is reproduced from the Ordnance Survey material with the permission of Ordnance Survey on behalf of the Controller of Her Majesty's Stationary Office. © Crown copyright. Unauthorised reproduction infringes Crown copyright and may lead to prosecution of civil proceedings. Licence number: 100040819

Maxar, Microsoft, Sources: Esri, Airbus DS, USGS, NGA, NASA, CGIAR, N Robinson, NCEAS, NLS, OS, NMA, Geodatastyrelsen, Rijkswaterstaat, GSA, Geoland, FEMA, Intermap and the GIS user community, Esri Community Maps Contributors, Esri UK, Esri, HERE, Garmin, Foursquare, GeoTechnologies, Inc, METI/NASA, USGS

**Middlemarch Drawing C15917-03, Rev A: Assessment Area and
Location of Site Land Parcels**

