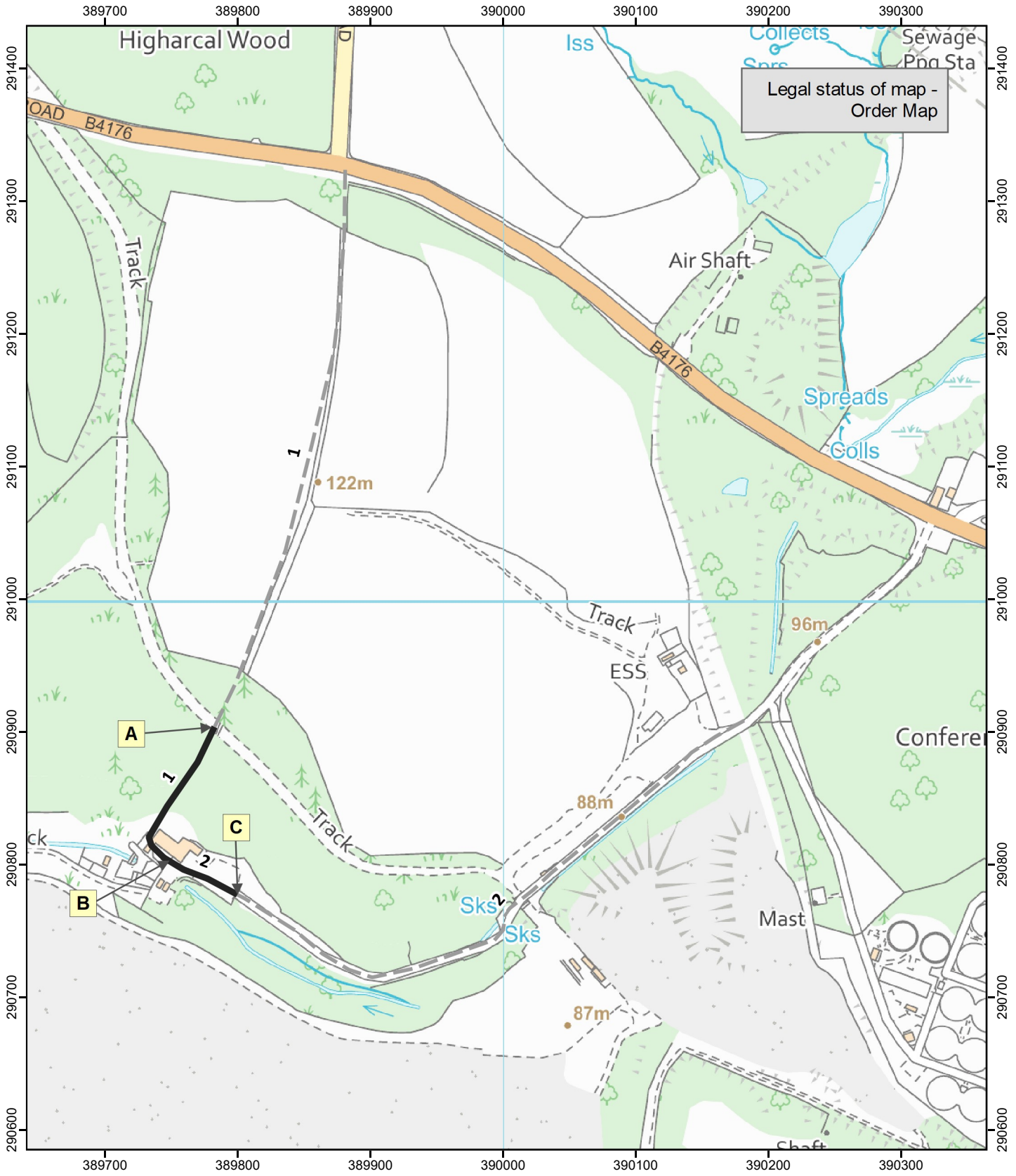





Road Traffic Regulation Act 1984 (as amended).  
 Road Traffic (Temporary Restrictions) Act 1991.  
 Temporary Closure of Public Footpath  
 Nos. 1 (part) and 2 (part) Himley Parish



Map created at the scale of 1:4000  
(facsimiles may vary)

-  Paths to be temporarily closed (A - B and B - C).
-  Rights of Way Unaffected
-  Footpath

© Crown Copyright and database rights 2023  
 Ordnance Survey AC0000849944. You are not permitted to copy, sub-license, distribute or sell any of this data to third parties in any form. Use of this data is subject to the terms and conditions shown at [www.staffordshire.gov.uk/maps](http://www.staffordshire.gov.uk/maps).  
 Produced by Staffordshire County Council, 11/08/2023.